



City of Topeka, Kansas
Wayfinding Program

Location Plan - REISSUED

October 10, 2018



Lake Wellington Professional Centre
Studio Suite 110-Y1
12161 Ken Adams Way
Wellington, FL 33414

561.282.6205
axiacreative.com



CONTENTS

Program Elements	
Family of Sign Types	2
Topeka Key Plan: Regions	4

North Region	
North Region Key Plan	5
Sign Location Plans	6 - 8

West Region	
West Region Key Plan	9
Sign Location Plans	10 - 27

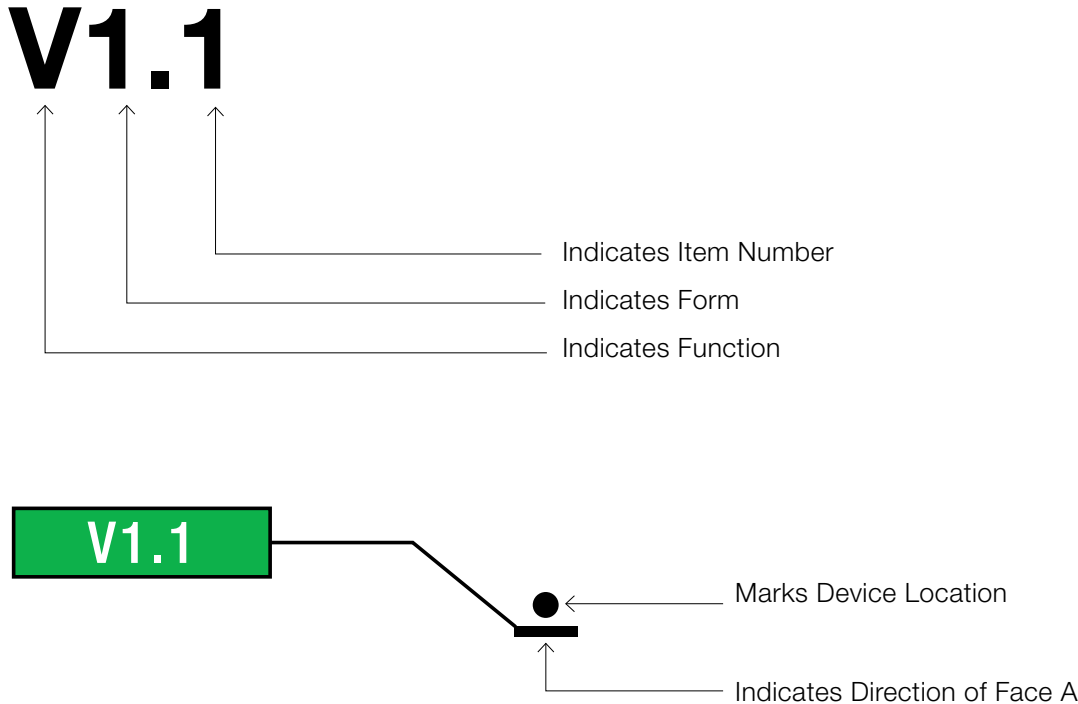
Central Region	
Central Region Key Plan	28
Sign Location Plans	29 - 61

Southeastern Region	
Southeastern Region Key Plan	62
Sign Location Plans	63 - 70

South Region	
South Region Key Plan	71
Sign Location Plans	72 - 75

Device Type Numbering System

The Topeka Wayfinding Program utilizes a labeling system that represents a device’s function, form and an individualized item number. Each sign is assigned a unique number derived from this system and is used in the Design Intent Document, Message Schedule and Location Plan. The colors displayed on the right are used in the Location Plan to aid in quick identification.



- G1** Primary Gateway - Announces primary arrival points into to a community
- G2** Secondary Gateway - Announces secondary arrival points into to a community
- G3** Tertiary Gateway - Announces tertiary arrival points into to a community
- T1** Freedom’s Frontier Trailblazer - Identifies a designated historical route
- V1** Primary Tall Vehicular Guide - Includes 3 to 4 vehicular guide message lines using 5” letters
- V2** Primary Short Vehicular Guide - Includes 1 to 2 vehicular guide message lines using 5” letters
- V3** Secondary Tall Vehicular Guide - Includes 3 to 4 vehicular guide message lines using 4” letters
- V4** Secondary Short Vehicular Guide - Includes 1 to 2 vehicular guide message lines using 4” letters
- V5** Vehicular Guide (Parking) - Guides drivers to public parking areas



G1 - Primary Gateway

G2 - Secondary Gateway

G3 - Tertiary Gateway



V1 - Tall Primary Vehicular Guide

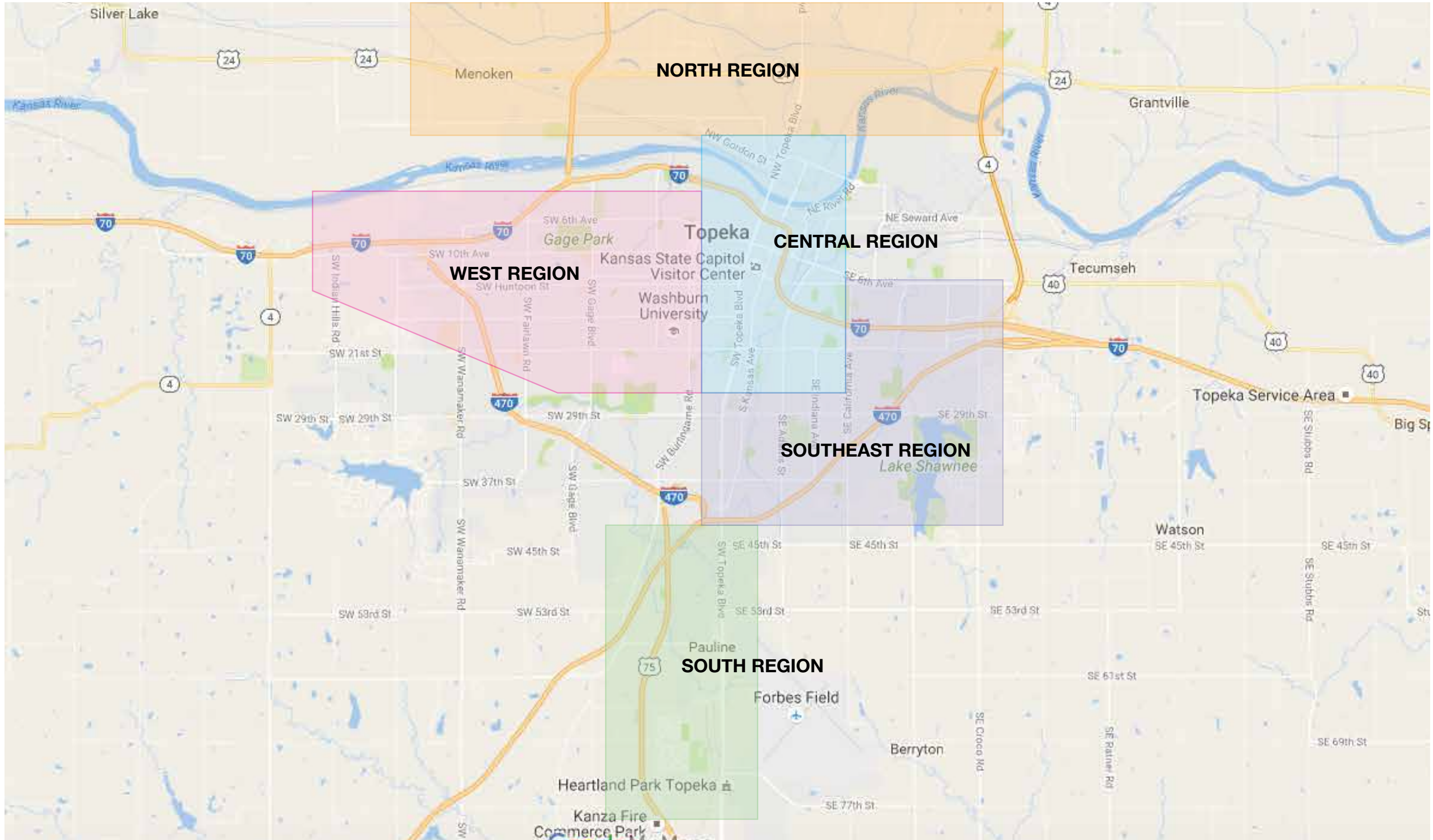
V2 - Short Primary Vehicular Guide

V3 - Tall Secondary Vehicular Guide

V4 - Short Secondary Vehicular Guide

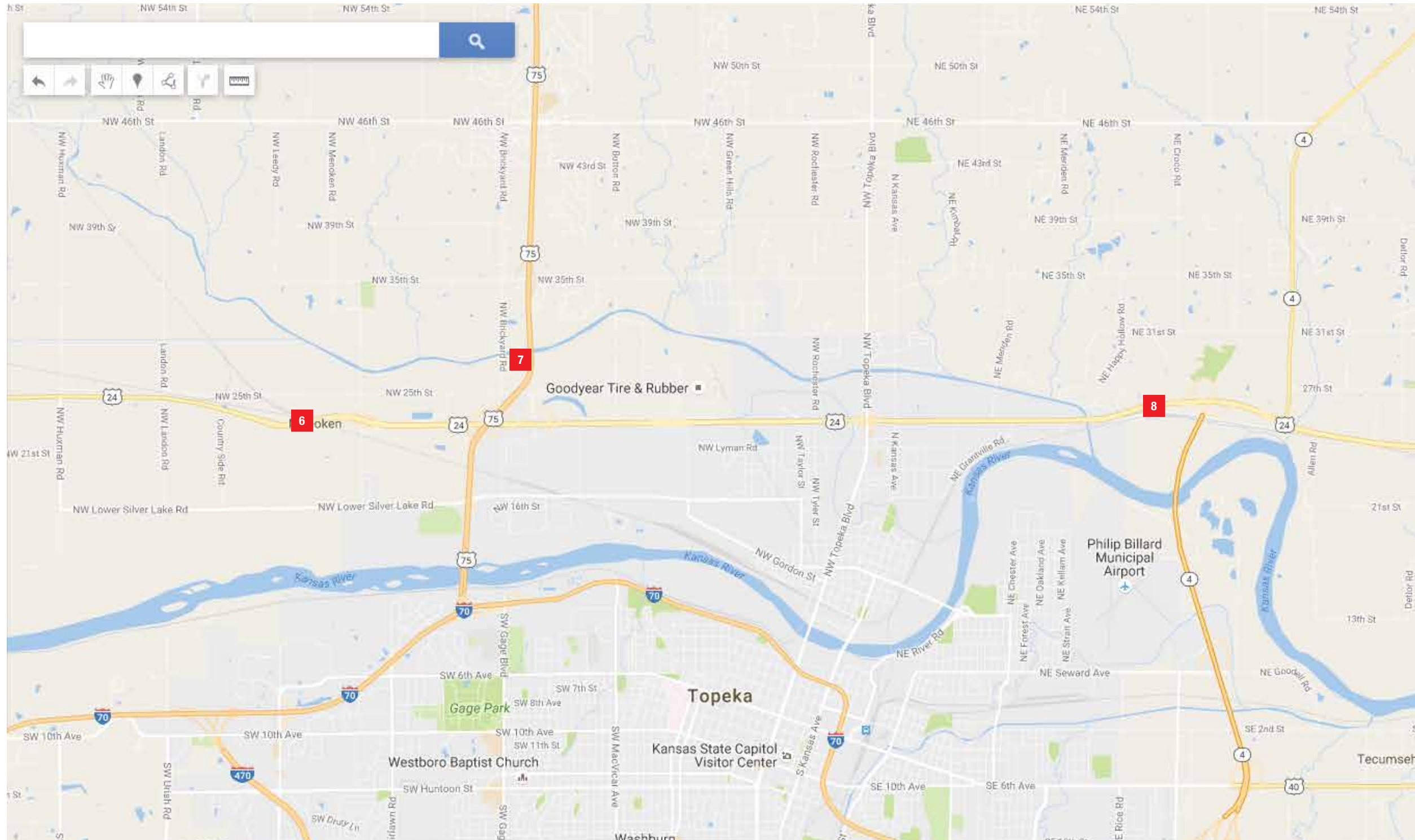
V5 - Tertiary Vehicular Guide (parking)

T1 - Freedom's Frontier Trailblazer



REGIONS

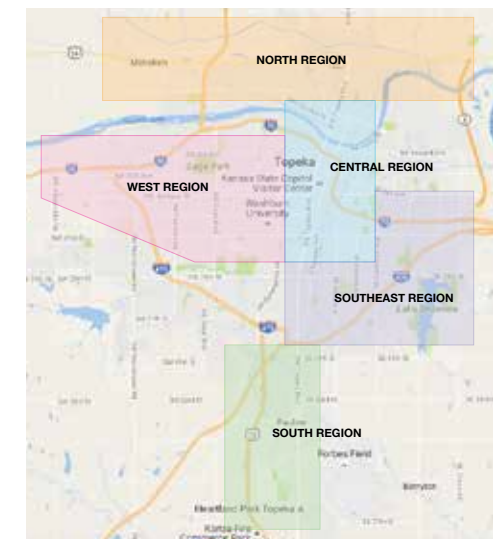
To help organize this plan, signs are grouped into five areas as identified on this map: North, West, Central, Southeast and the South Regions.



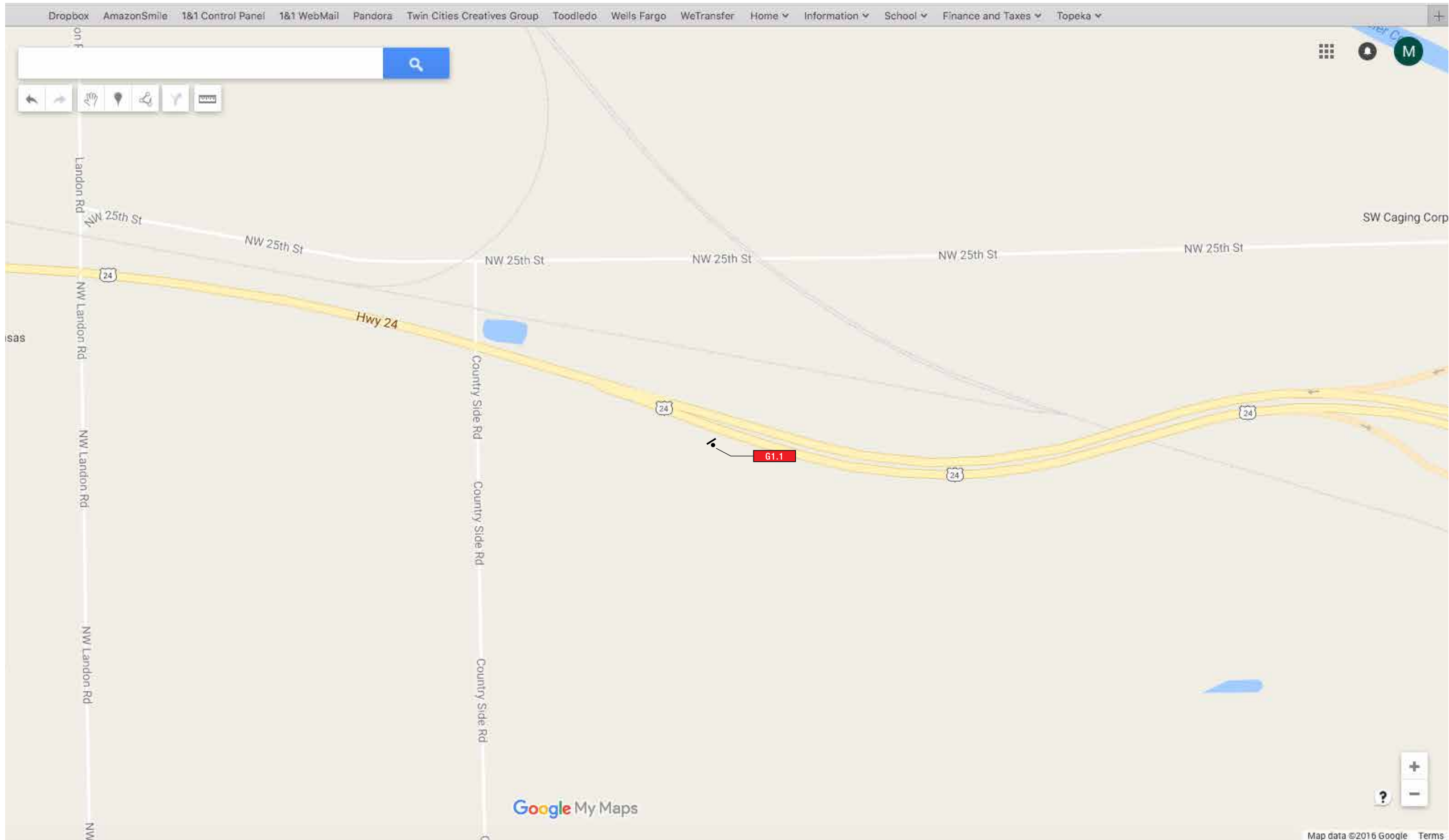
NORTH REGION

Markers represent the page number where each intersection and corresponding signs are found.

NOTE: Locations are approximate. Sign Contractor shall verify locations on site with City of Topeka representative prior to start of fabrication.



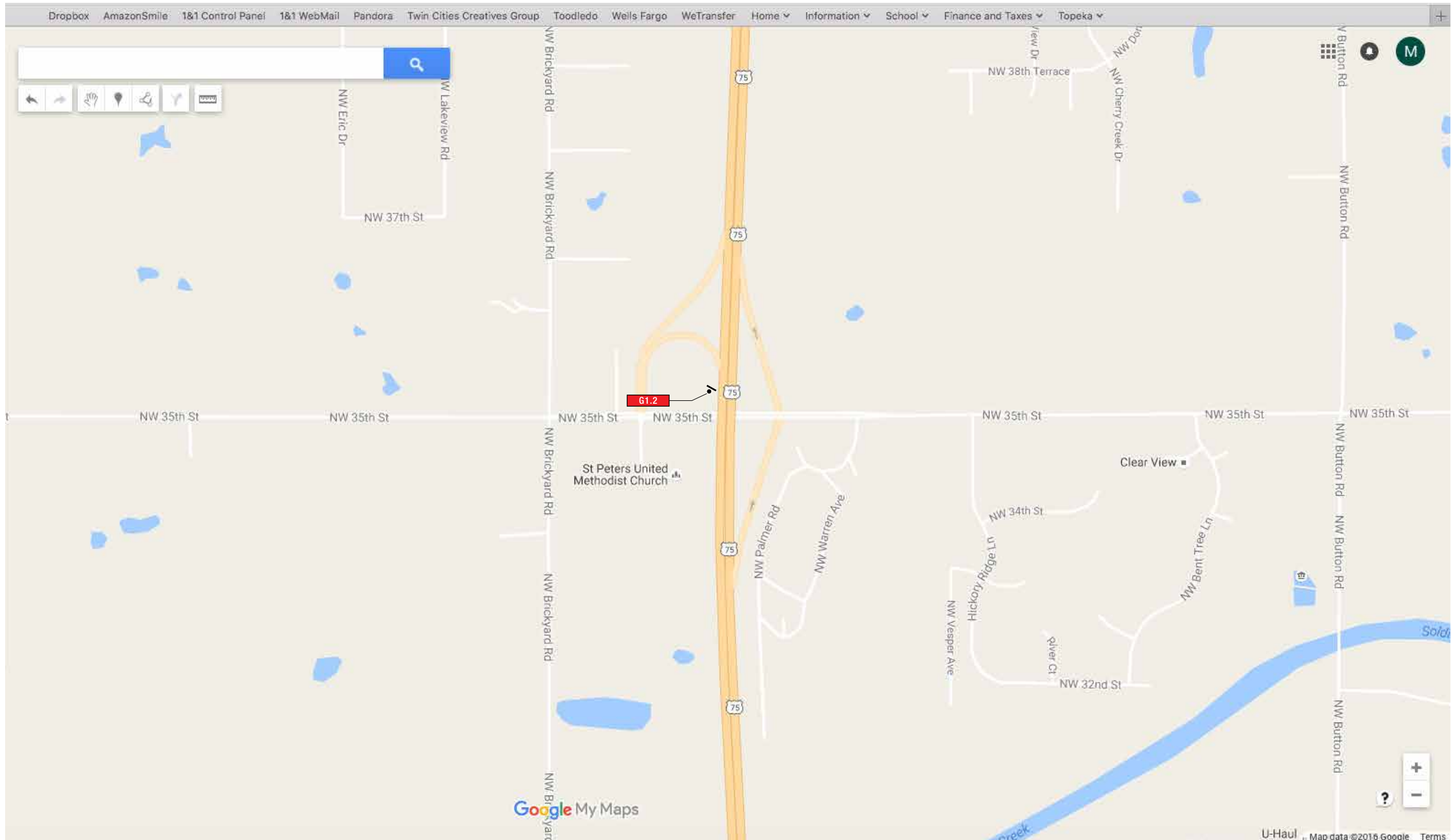
Topeka | Key Plan



SIGNS ON THIS PAGE

G1.1

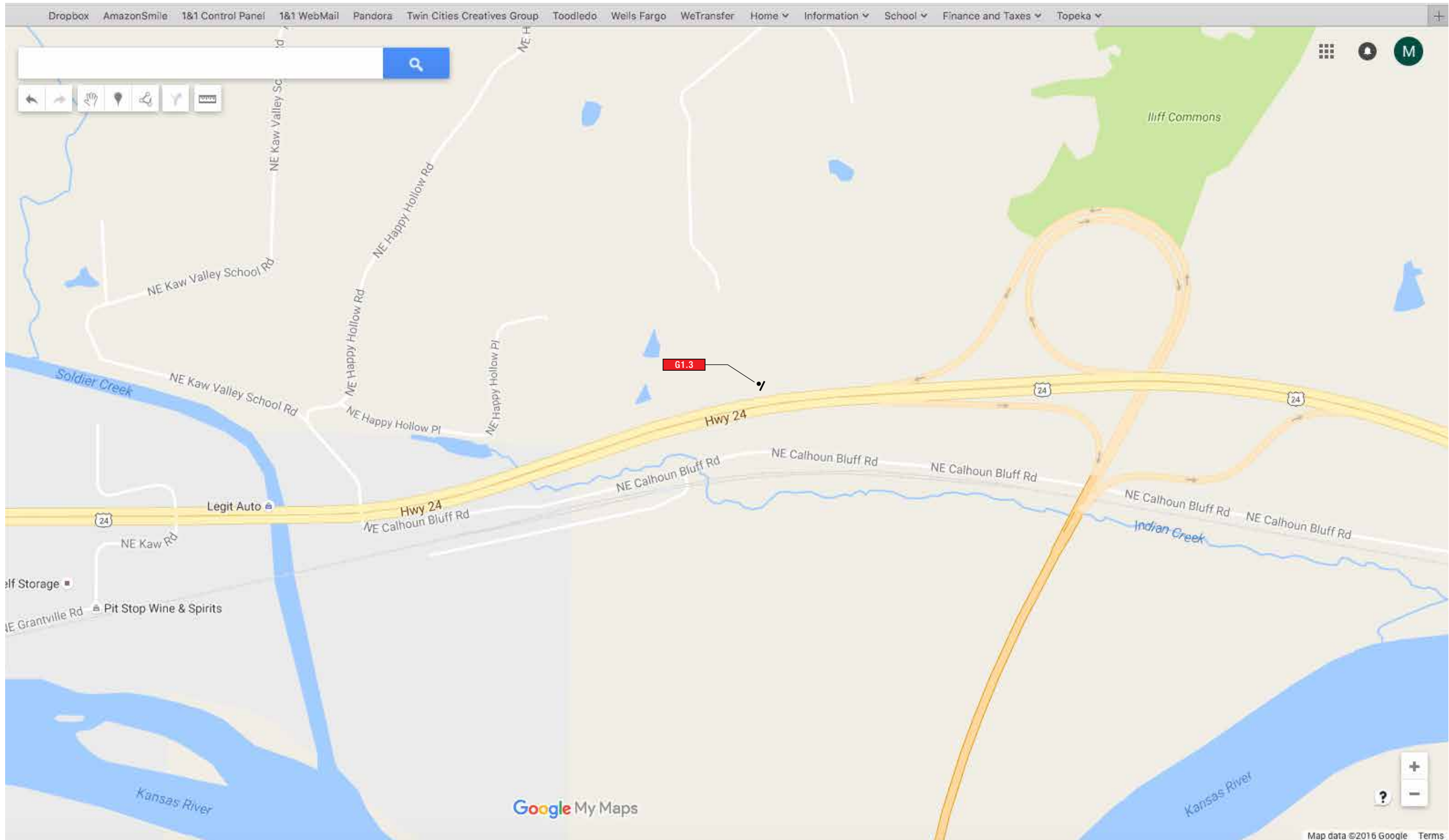




SIGNS ON THIS PAGE

G1.2

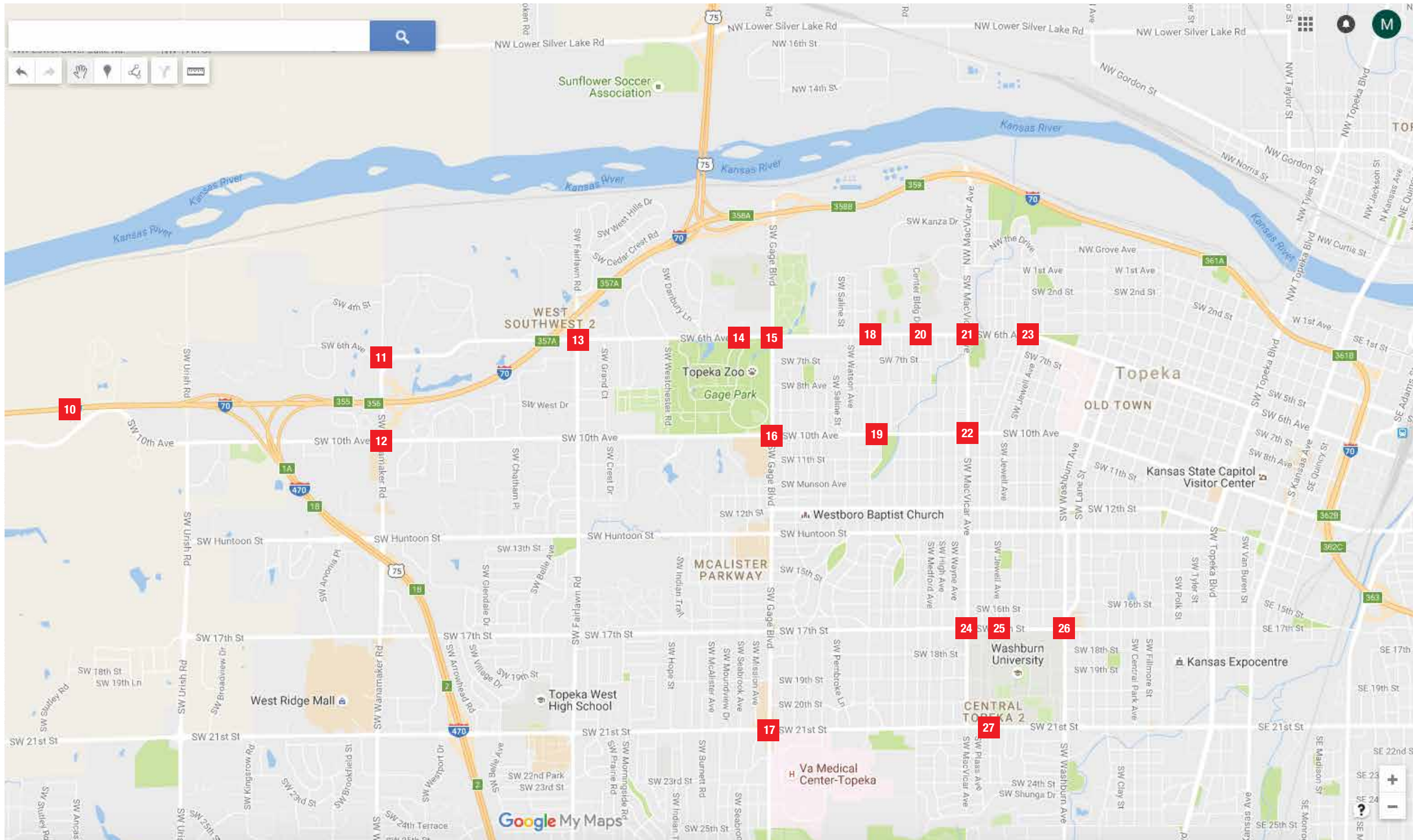




SIGNS ON THIS PAGE

G1.3





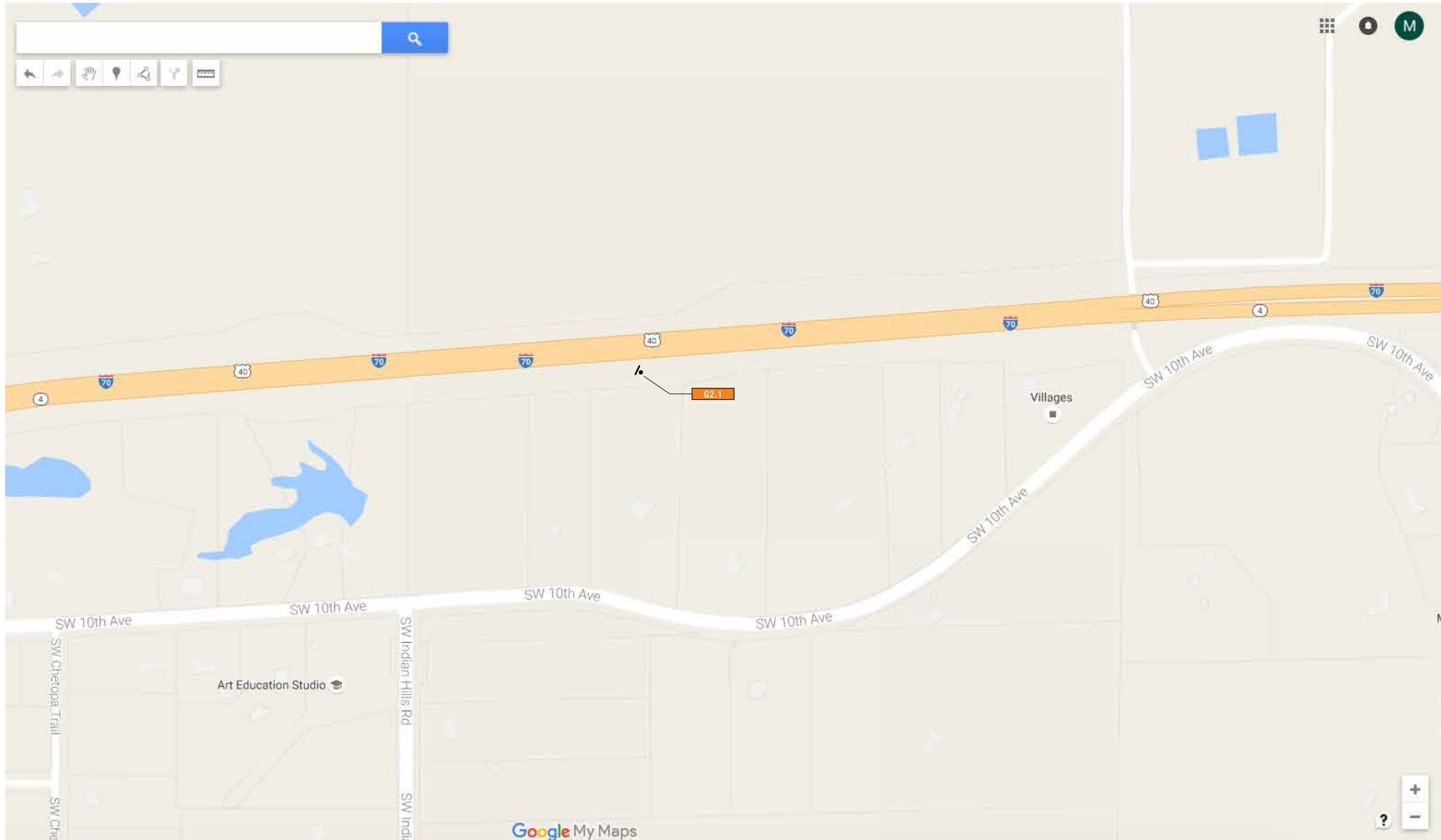
WEST REGION

Markers represent the page number where each intersection and corresponding signs are found.

NOTE: Locations are approximate. Sign Contractor shall verify locations on site with City of Topeka representative prior to start of fabrication.



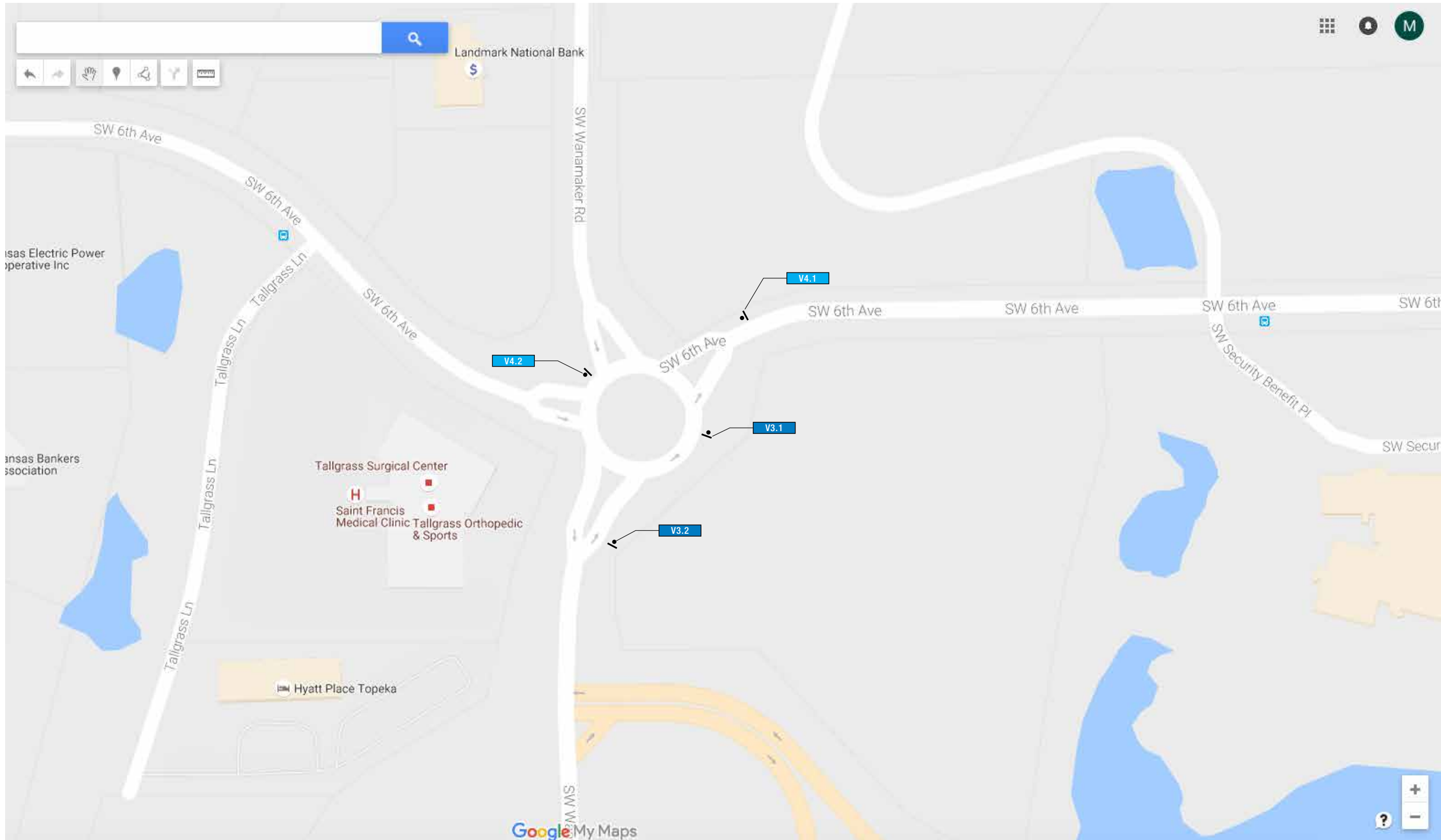
Topeka | Key Plan



SIGNS ON THIS PAGE

G2.1

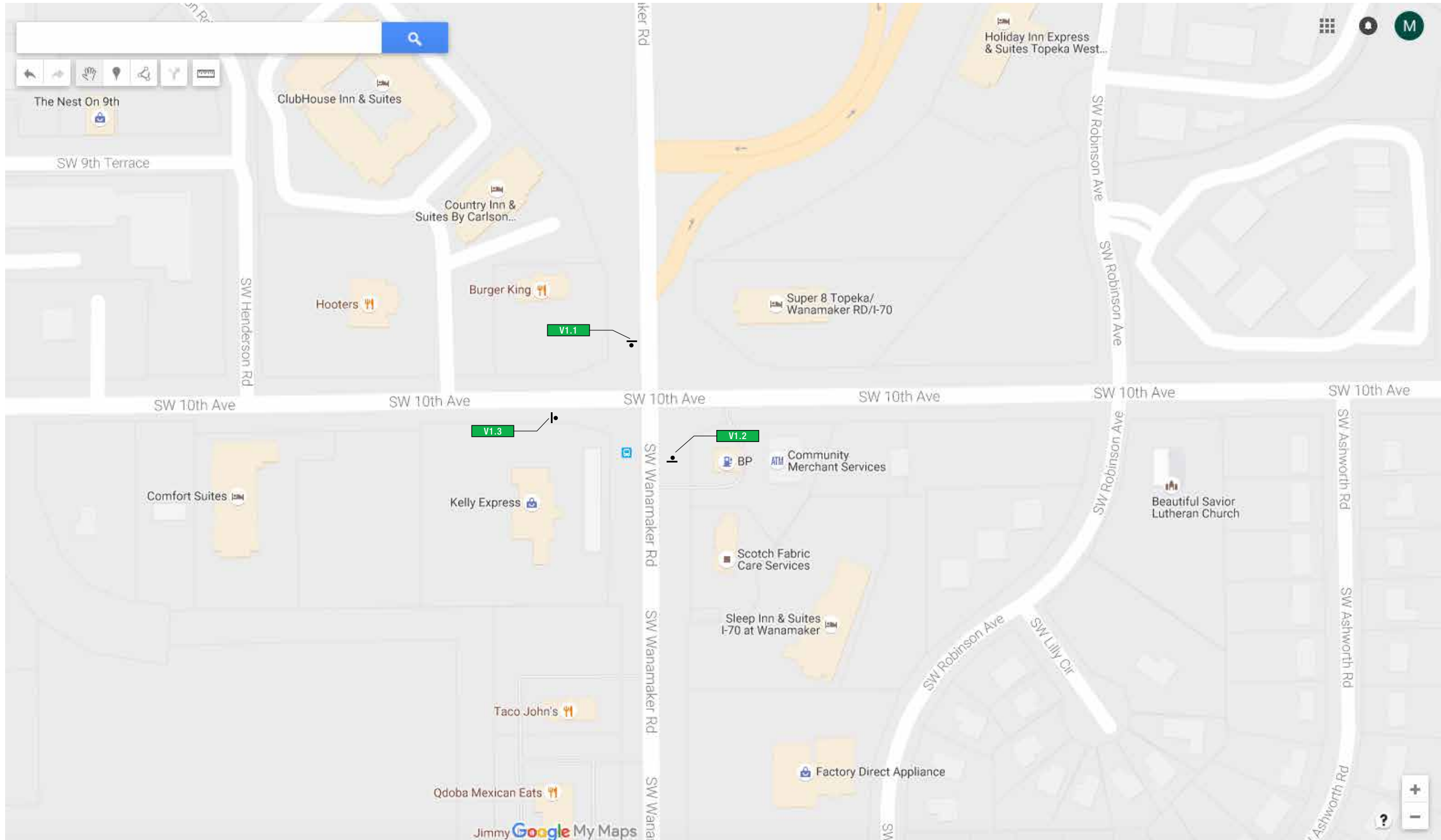




SIGNS ON THIS PAGE

- V3.1
- V3.2
- V4.1
- V4.2

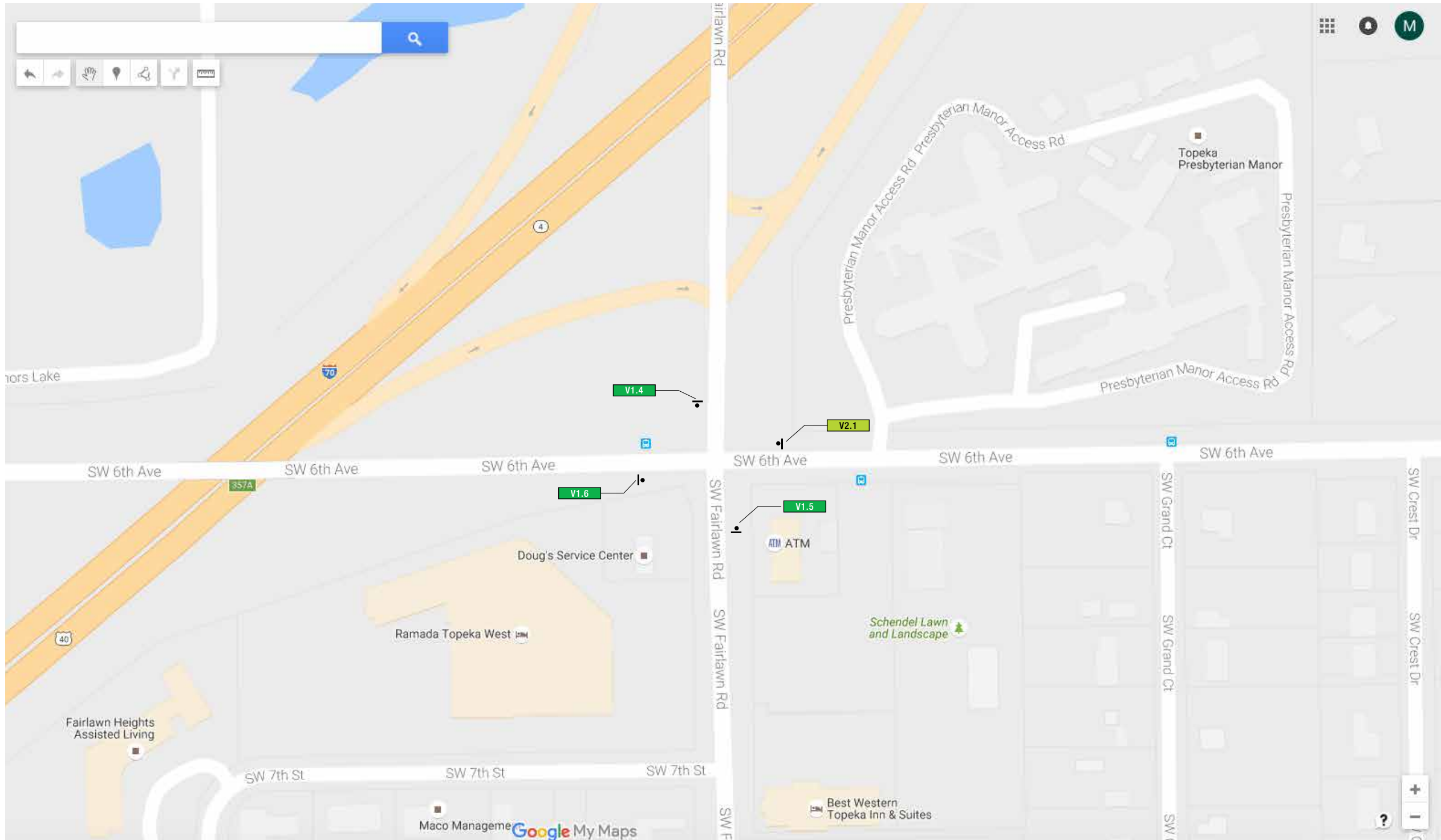




SIGNS ON THIS PAGE

- V1.1
- V1.2
- V1.3

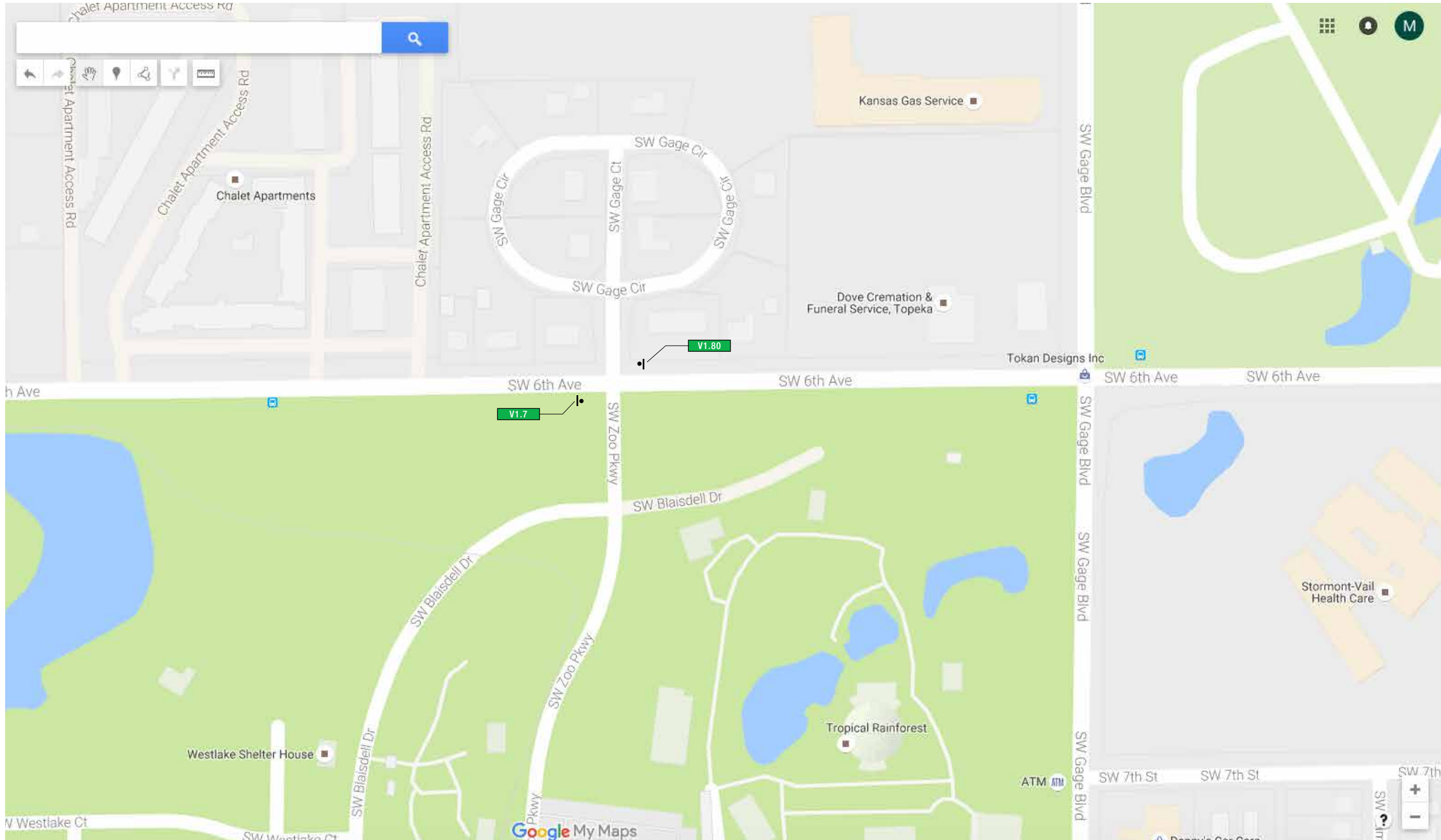




SIGNS ON THIS PAGE

- V1.4
- V1.5
- V1.6
- V2.1

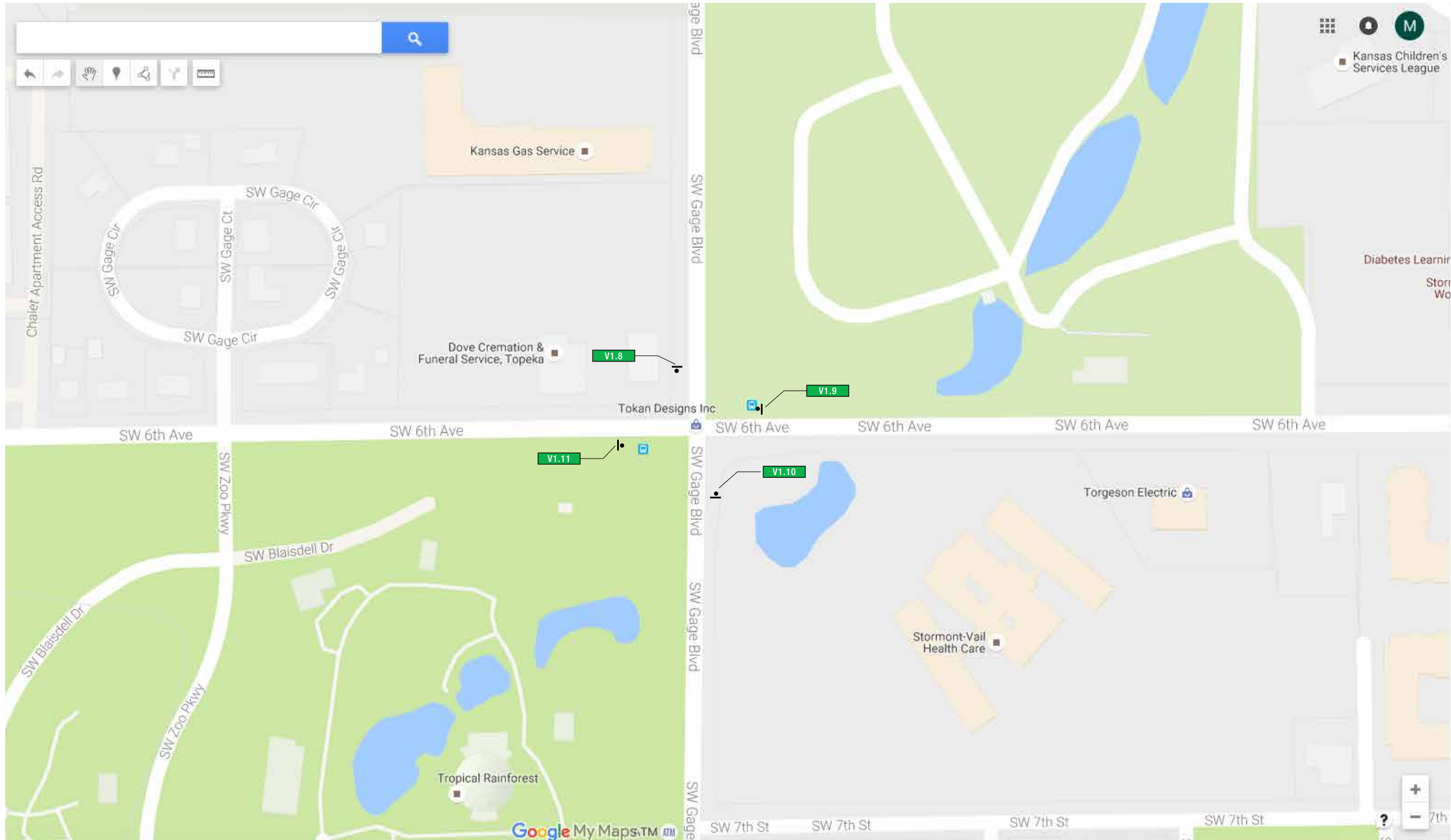




SIGNS ON THIS PAGE

V1.7
V1.80

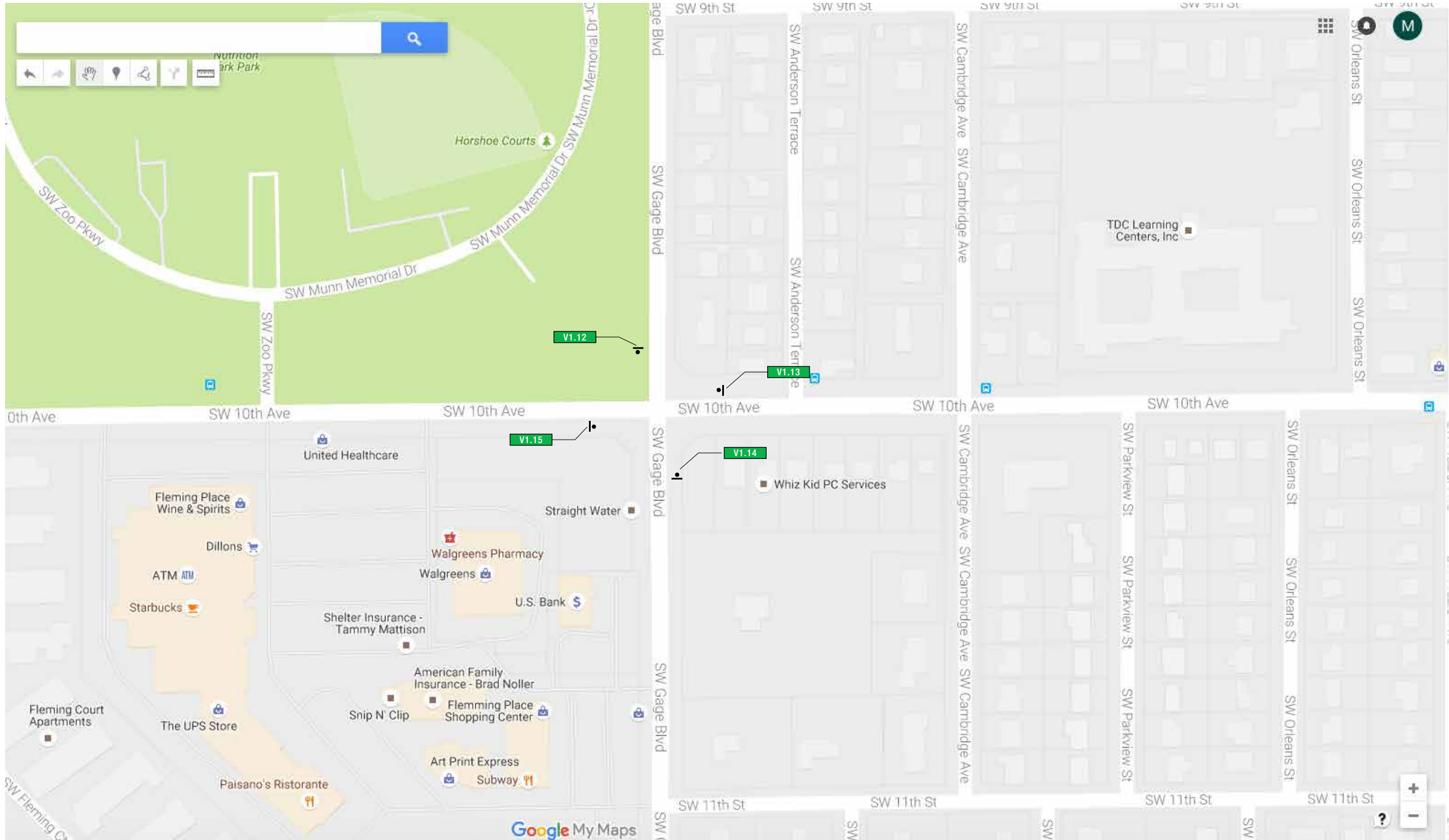




SIGNS ON THIS PAGE

- V1.8
- V1.9
- V1.10
- V1.11

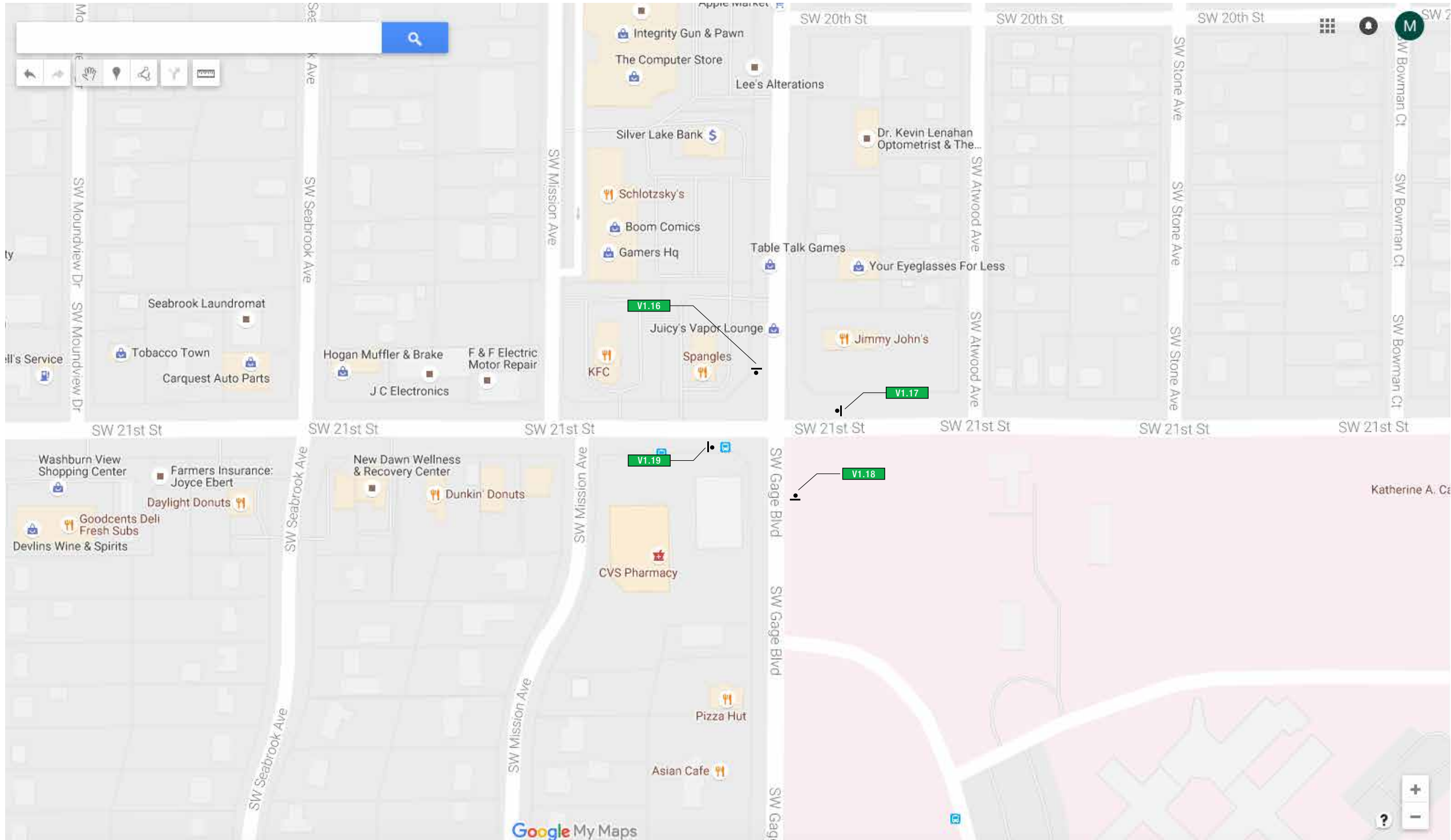




SIGNS ON THIS PAGE

- V1.12
- V1.13
- V1.14
- V1.15

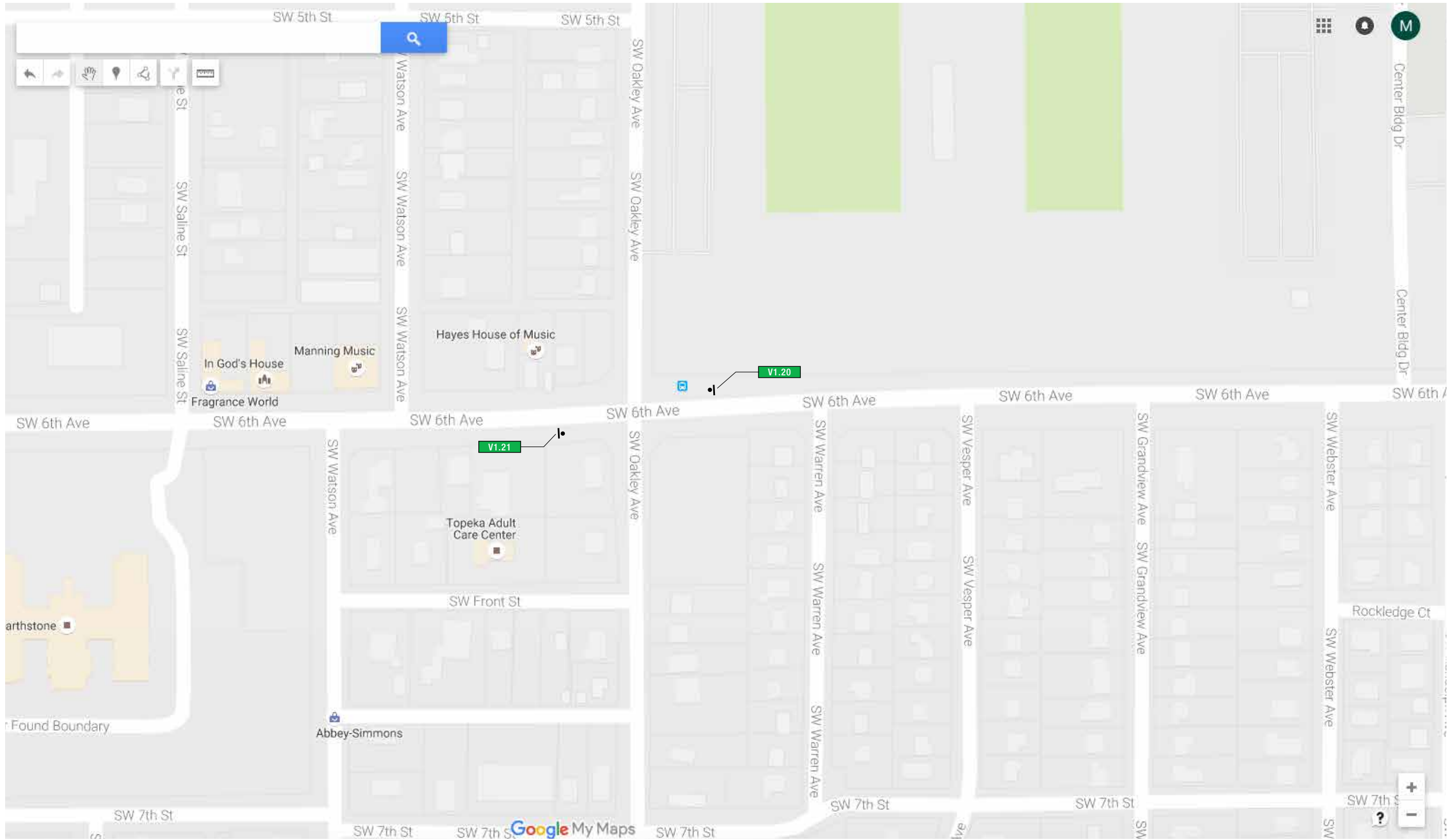




SIGNS ON THIS PAGE

- V1.16
- V1.17
- V1.18
- V1.19

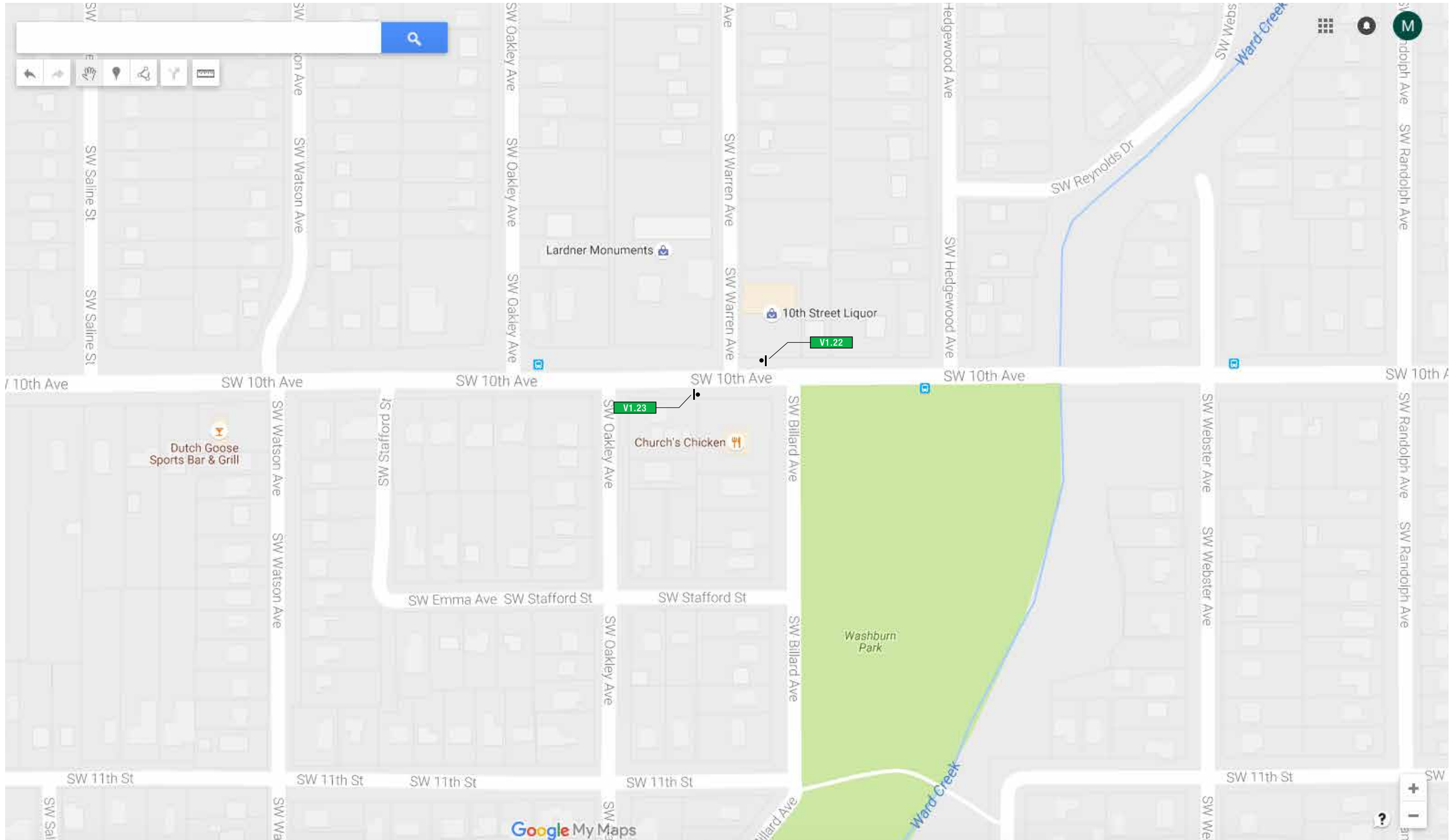




SIGNS ON THIS PAGE

- V1.20
- V1.21



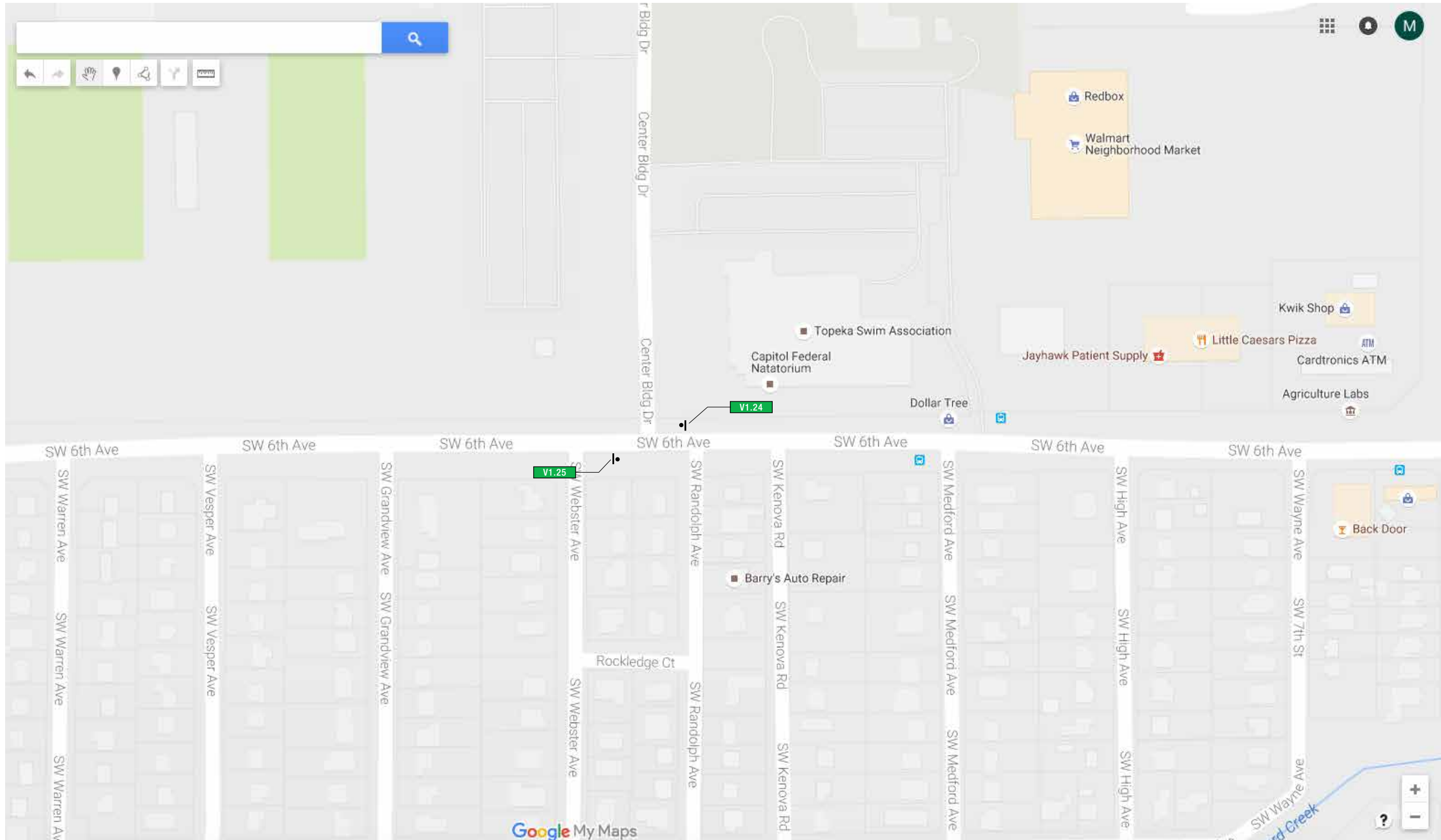


SIGNS ON THIS PAGE

V1.22

V1.23

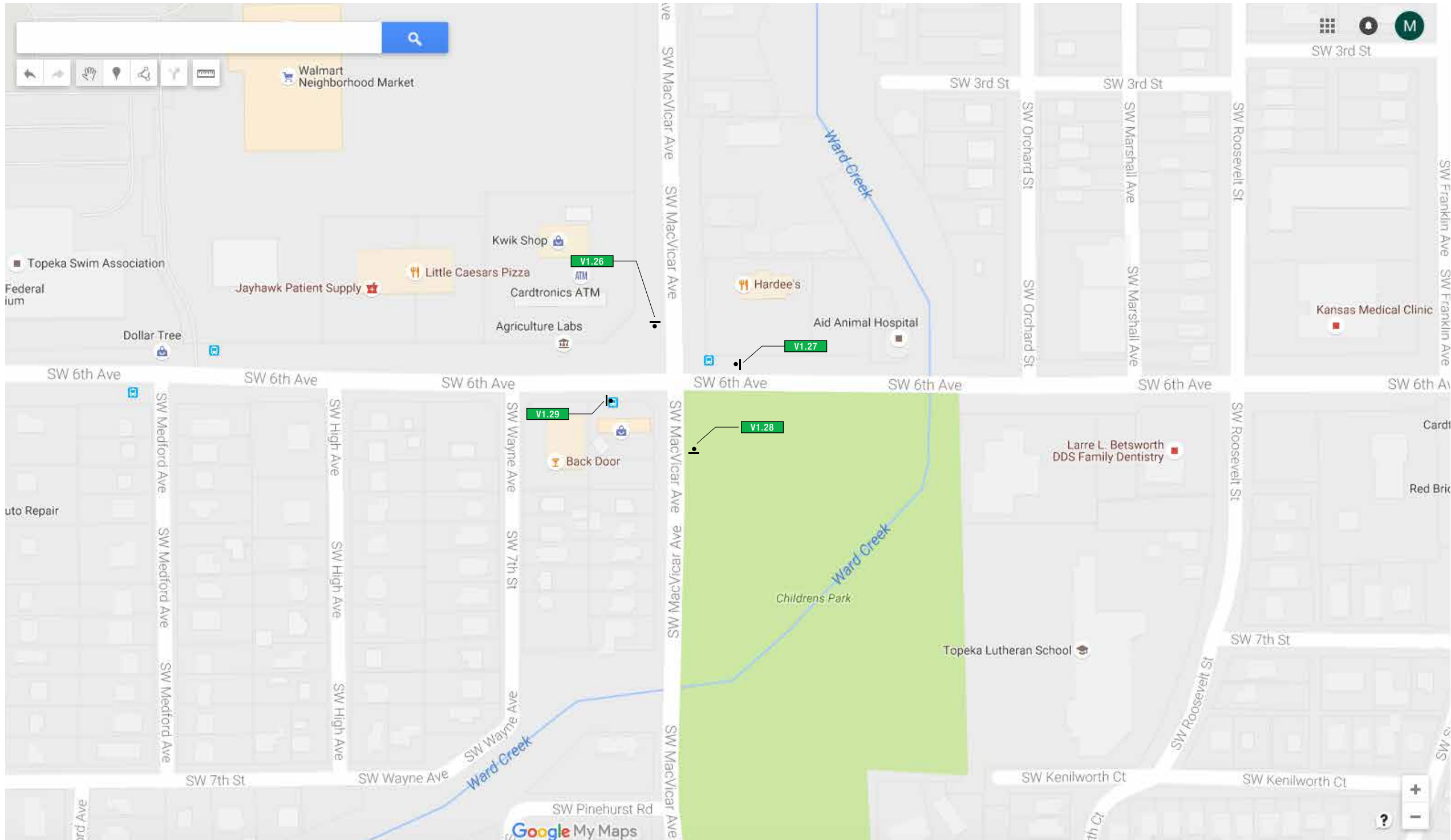




SIGNS ON THIS PAGE

- V1.24
- V1.25

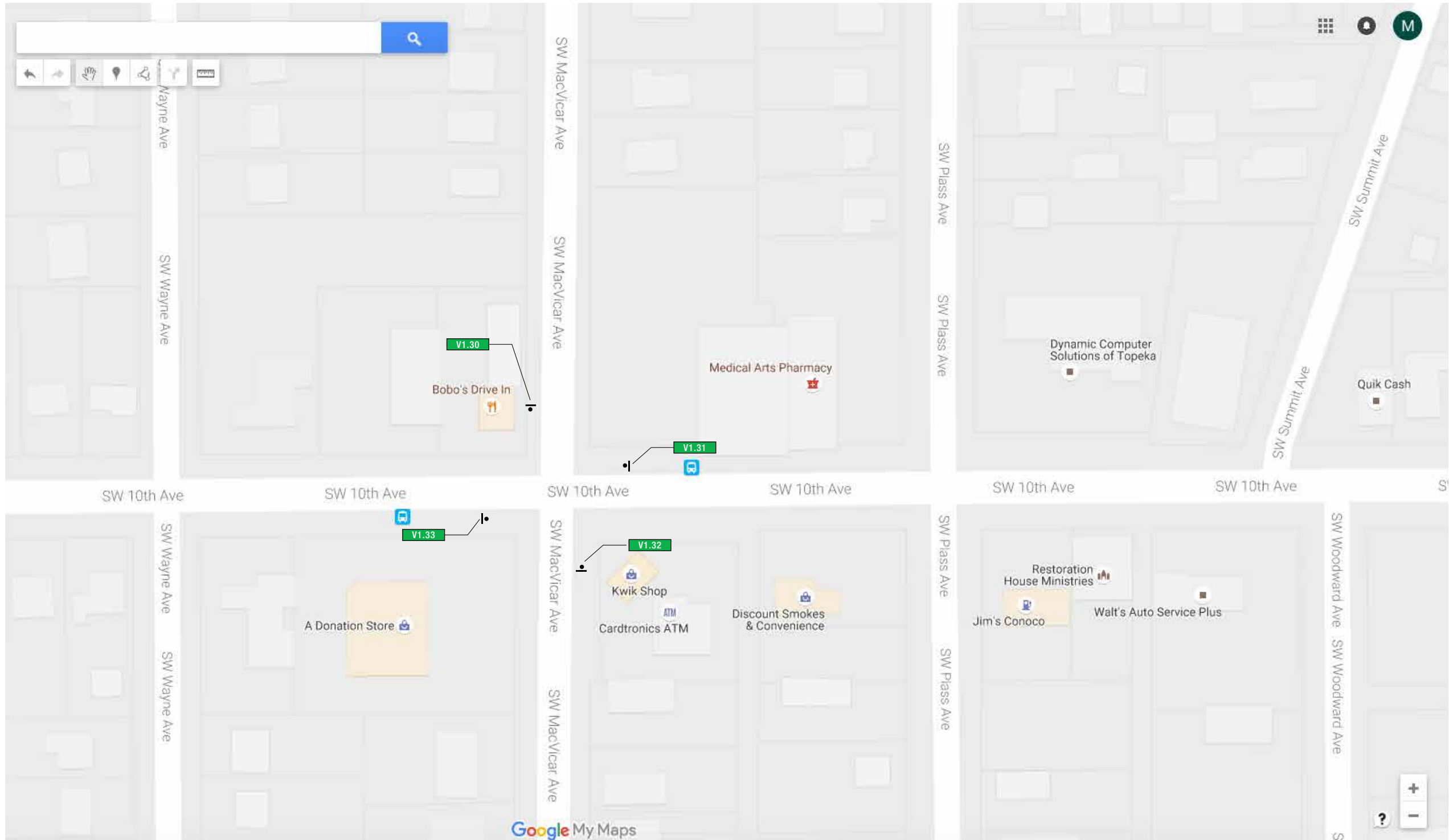




SIGNS ON THIS PAGE

- V1.26
- V1.27
- V1.28
- V1.29

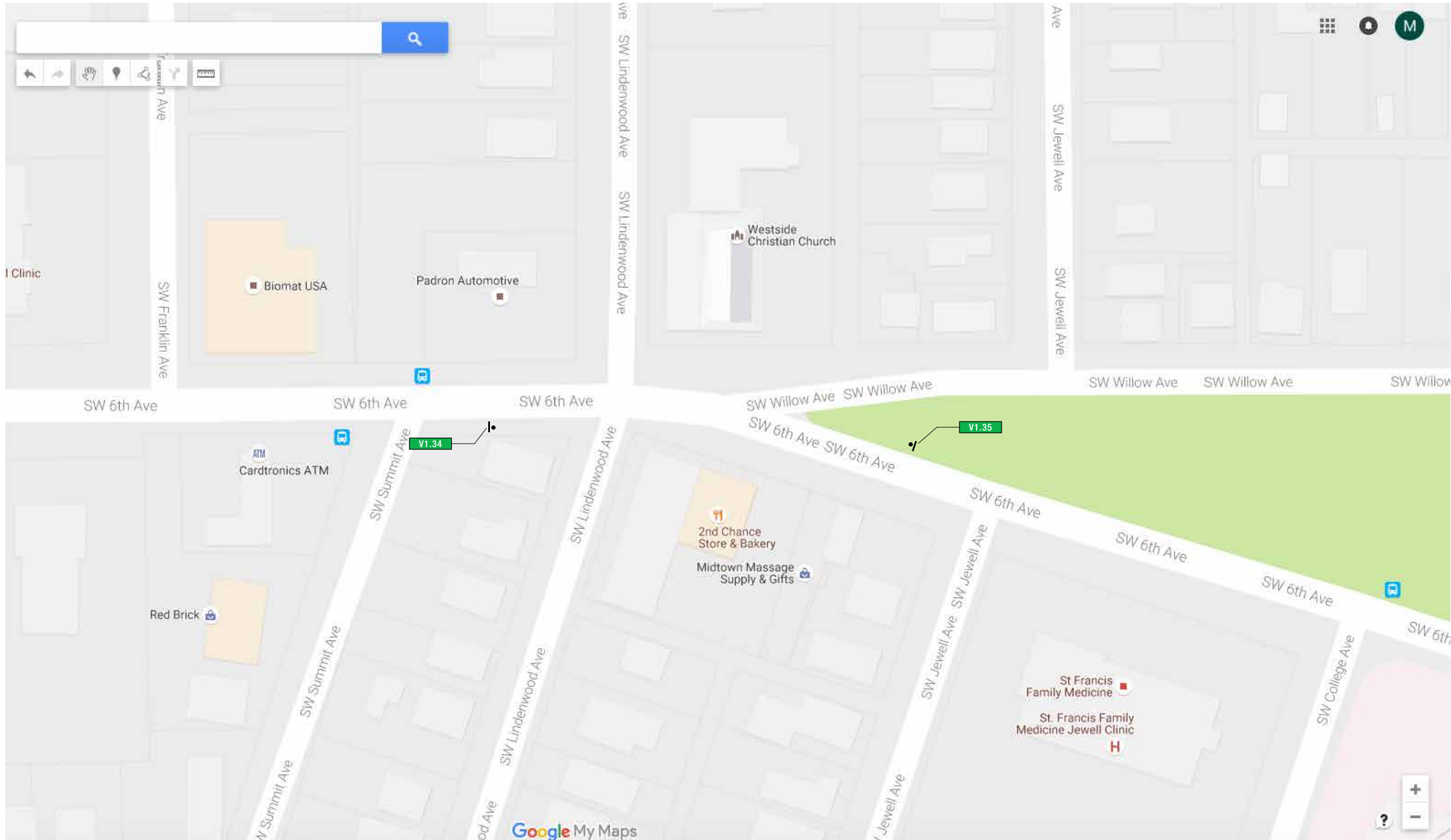




SIGNS ON THIS PAGE

- V1.30
- V1.31
- V1.32
- V1.33

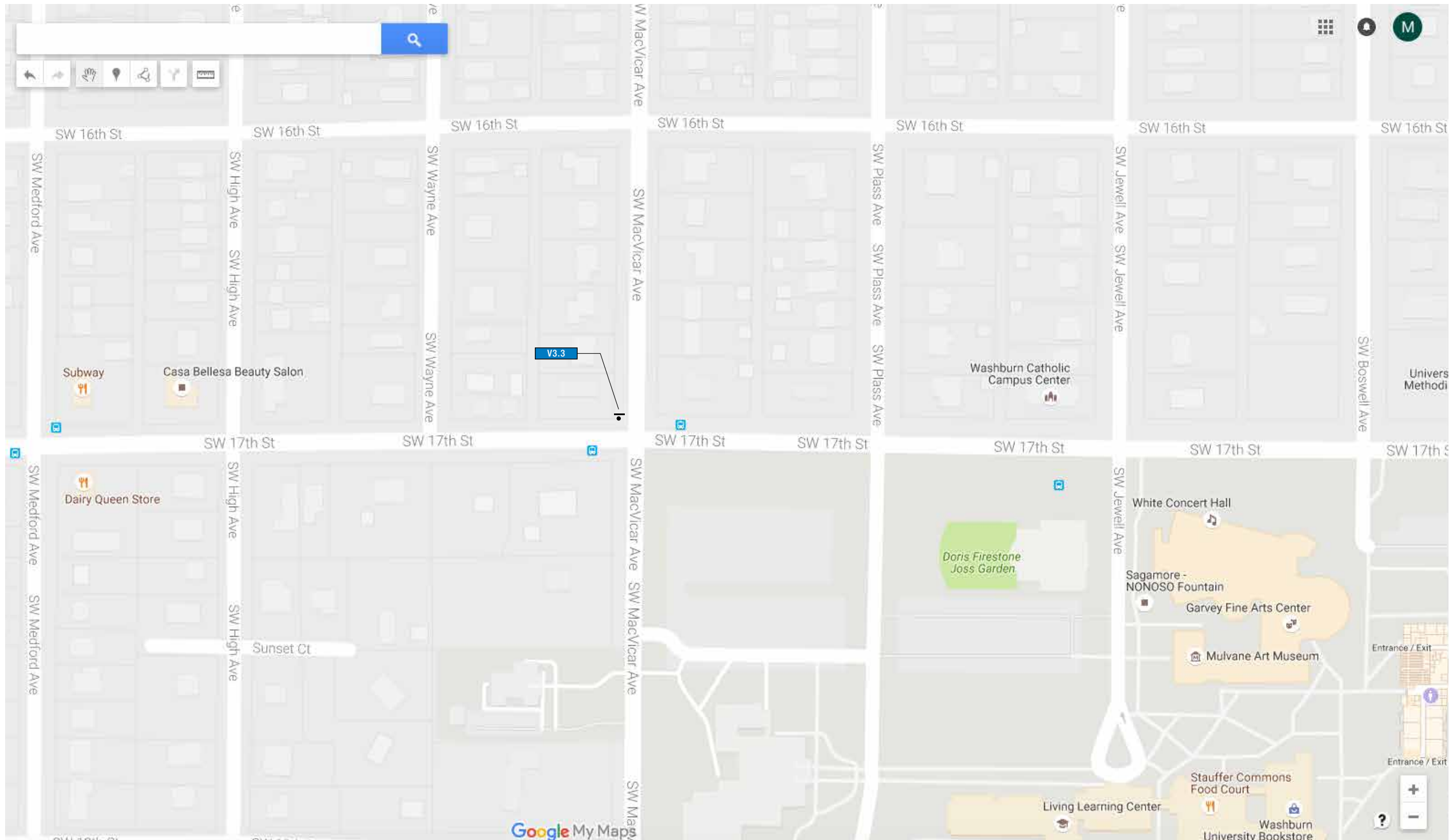


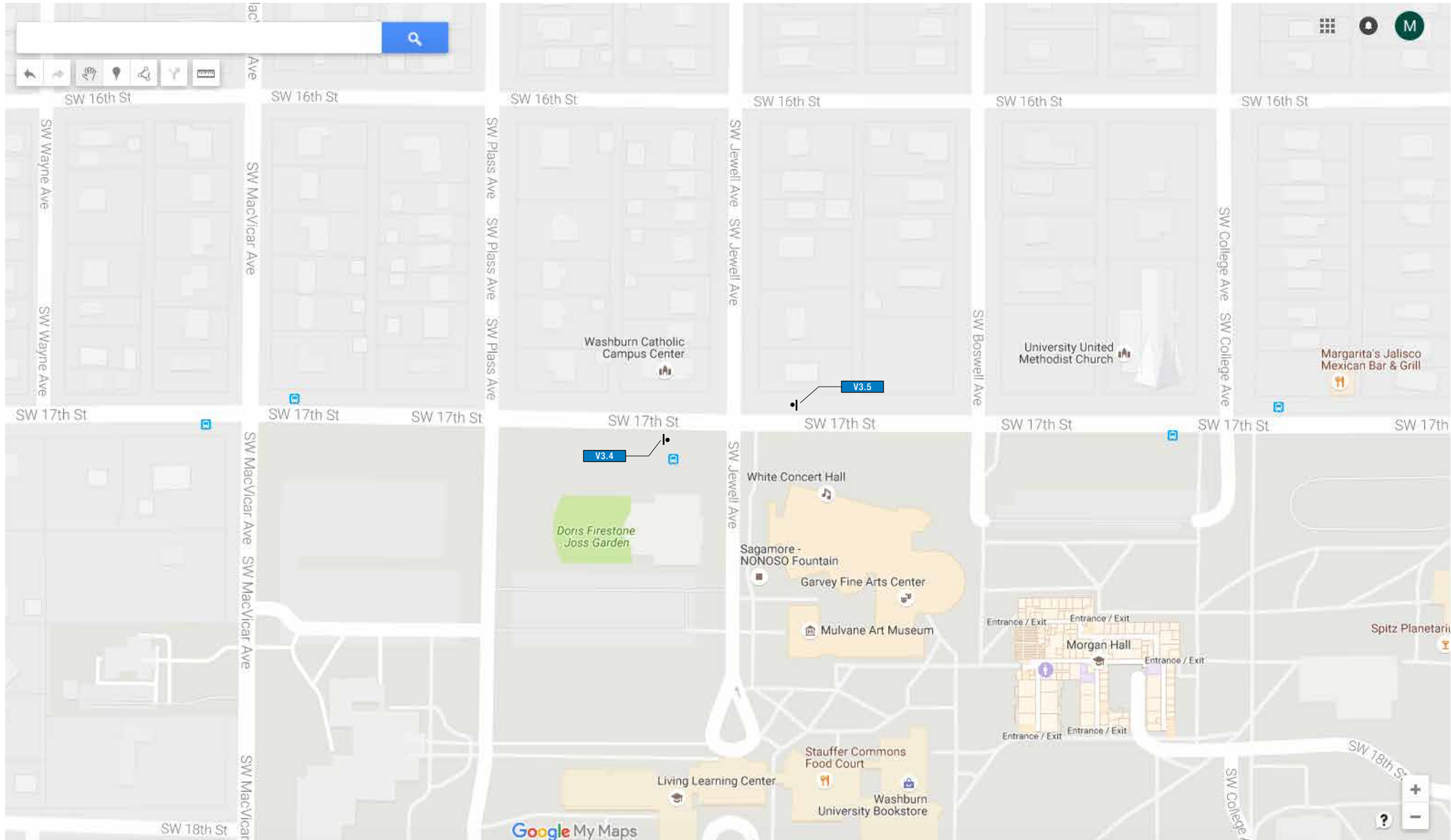


SIGNS ON THIS PAGE

V1.34
V1.35



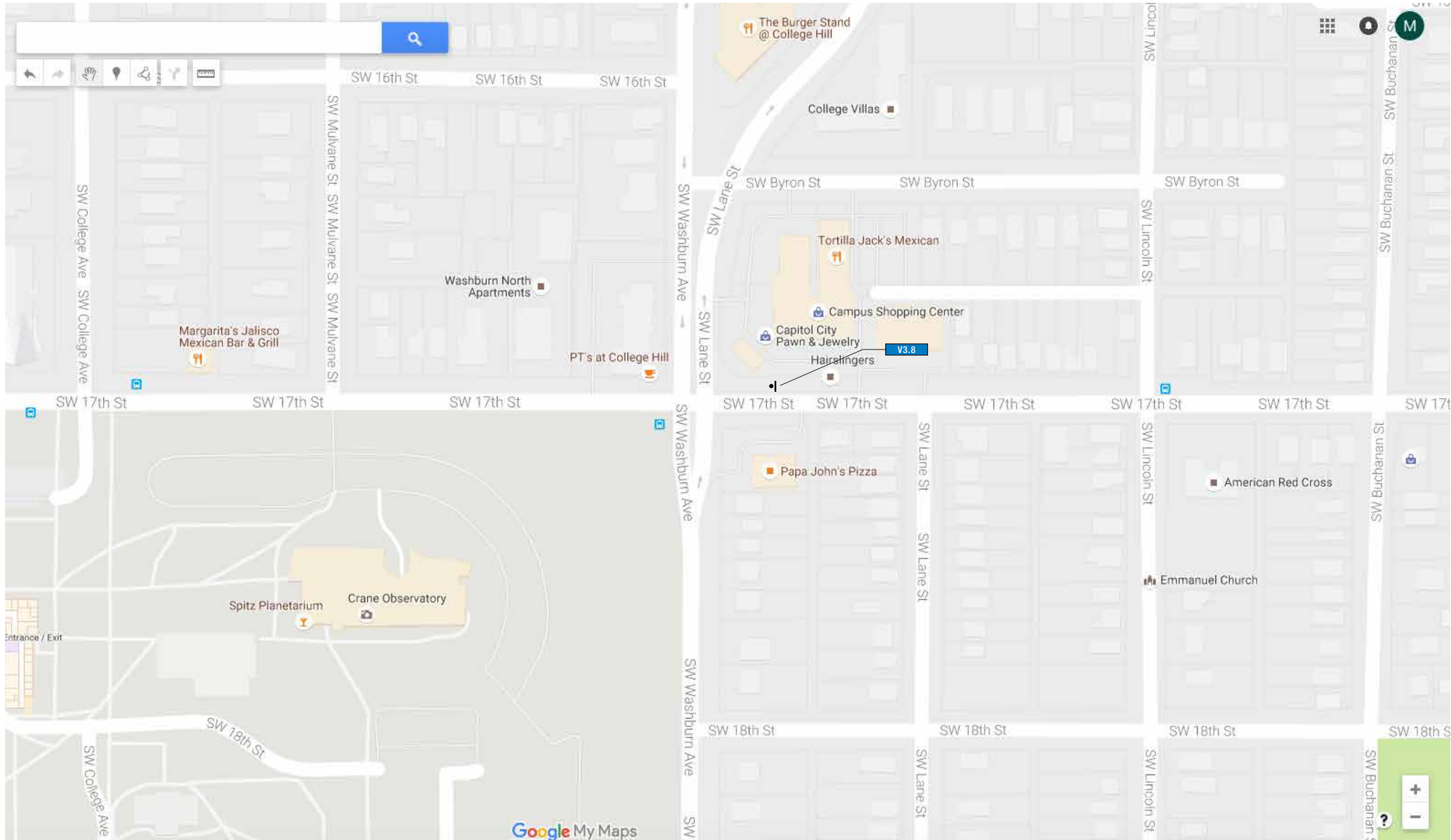




SIGNS ON THIS PAGE

- V3.4
- V3.5

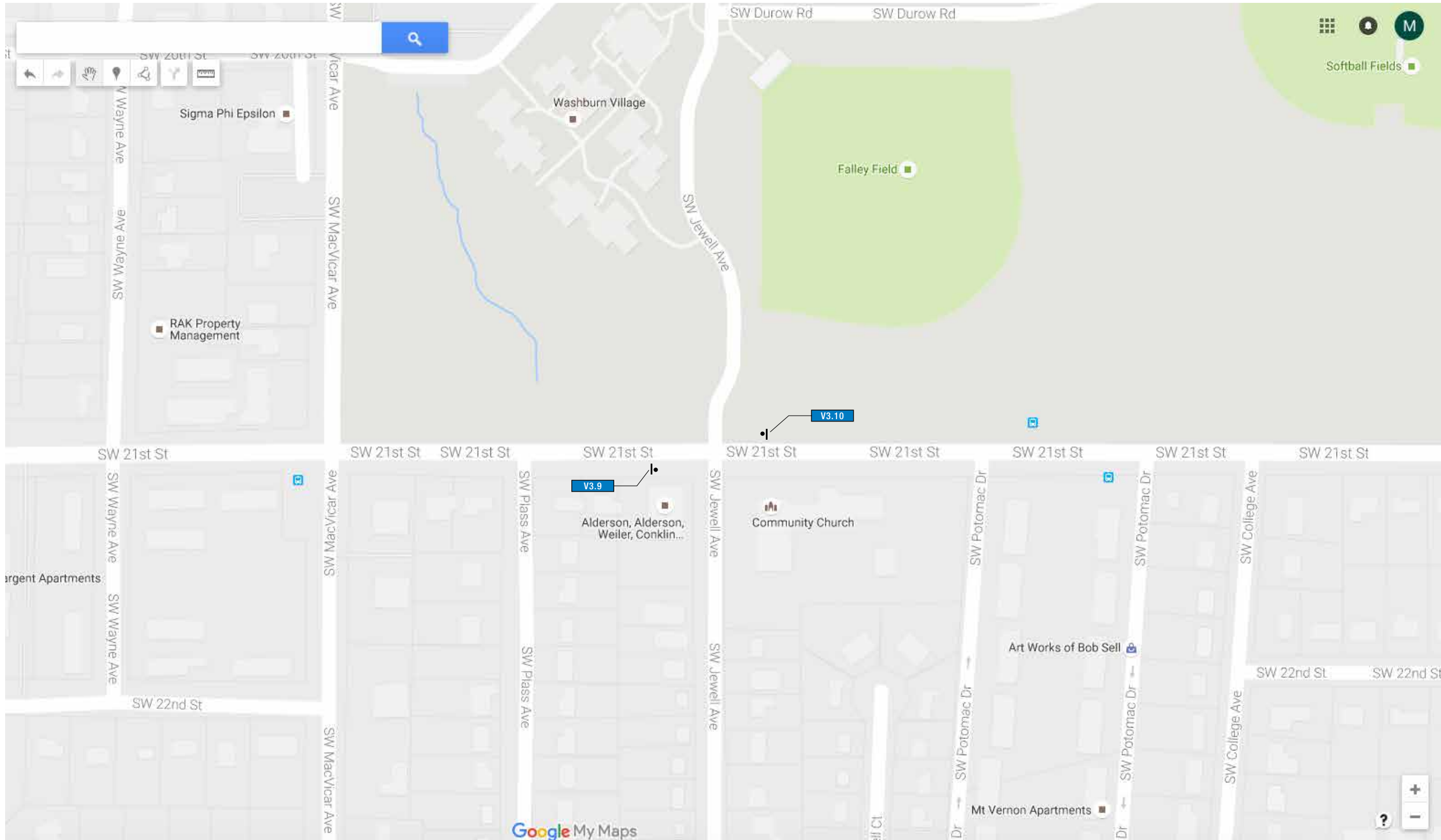




SIGNS ON THIS PAGE

V3.8





SIGNS ON THIS PAGE

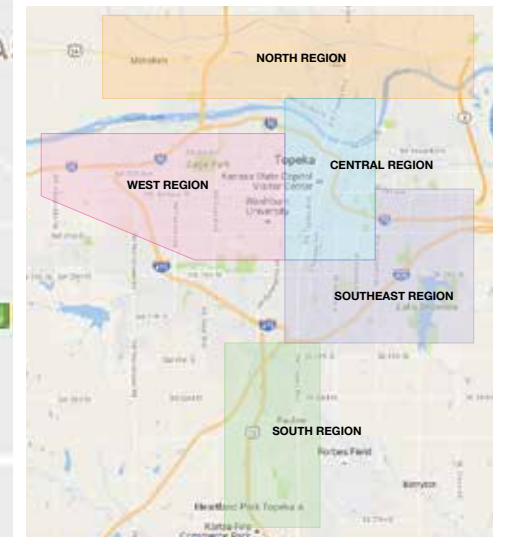
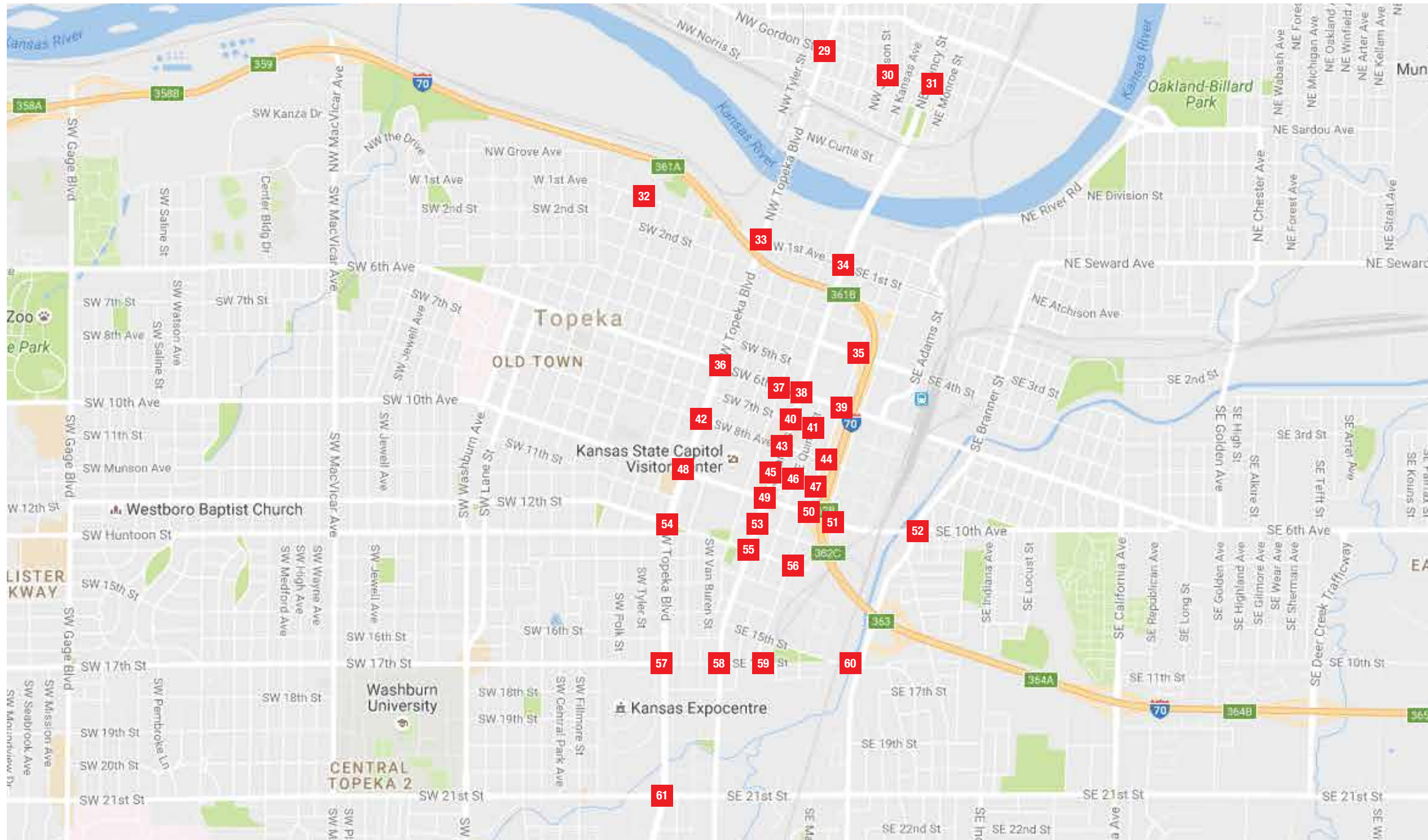
V3.9
V3.10



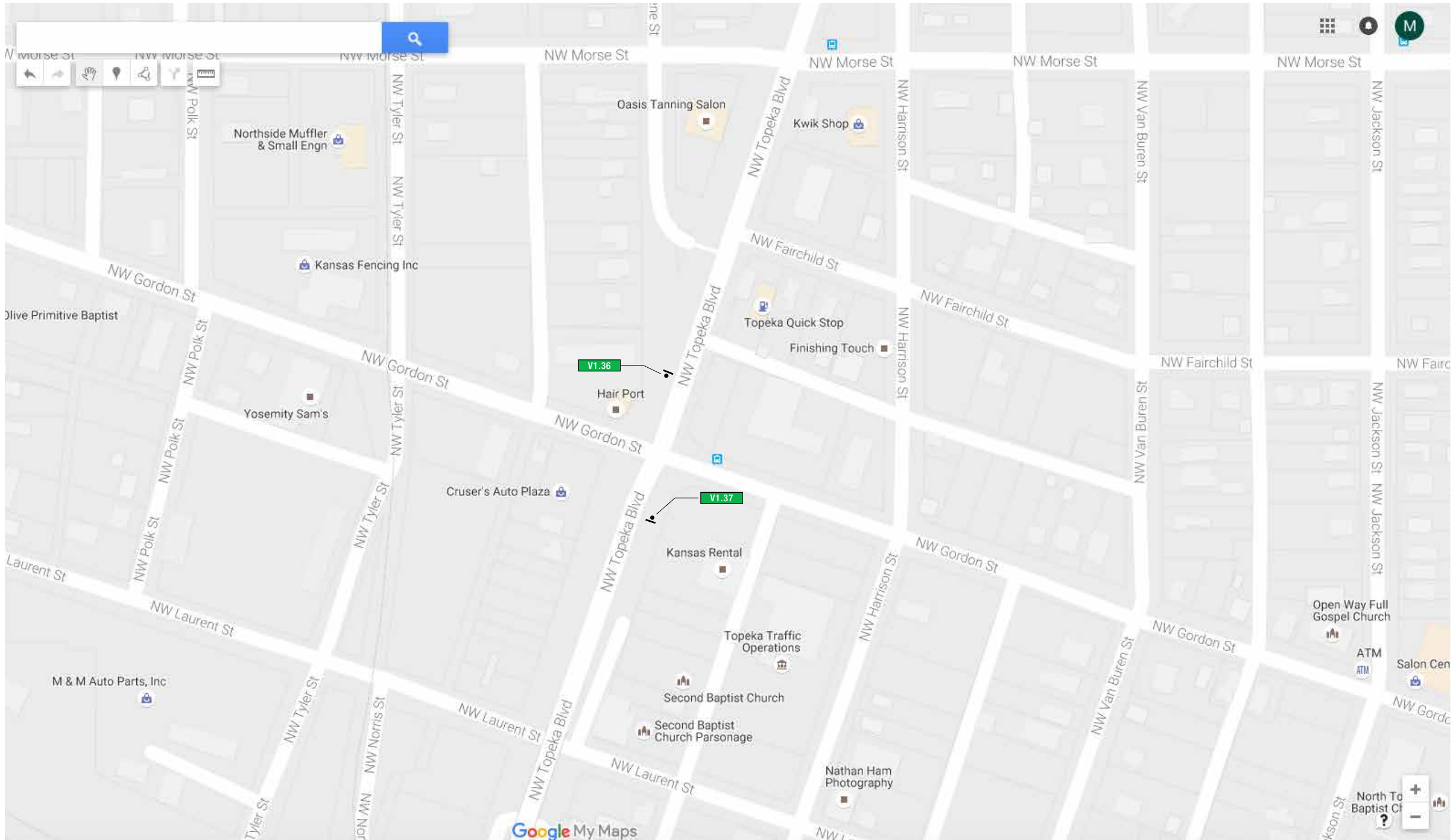
CENTRAL REGION

Markers represent the page number where each intersection and corresponding signs are found.

NOTE: Locations are approximate. Sign Contractor shall verify locations on site with City of Topeka representative prior to start of fabrication.



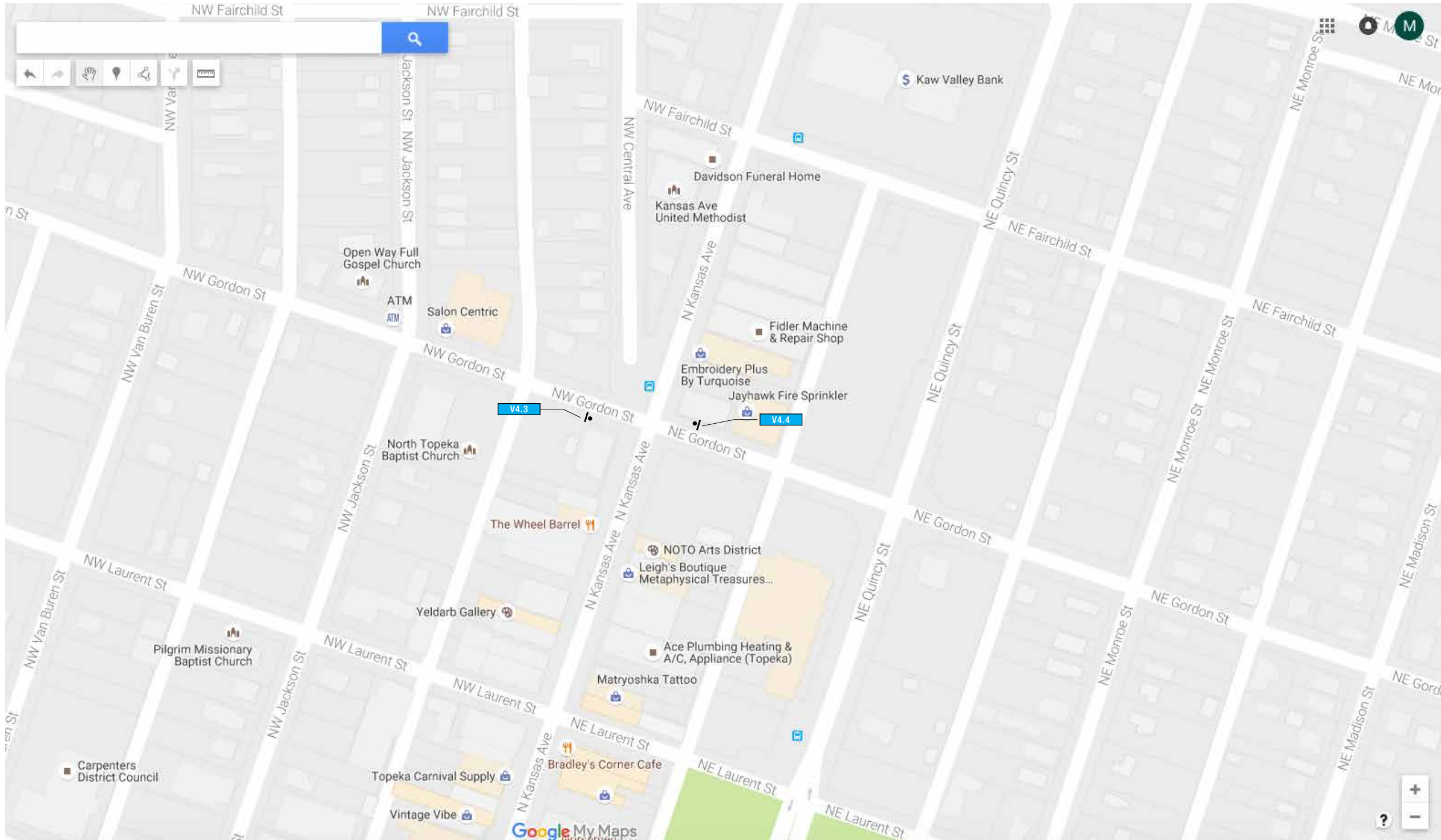
Topeka | Key Plan



SIGNS ON THIS PAGE

- V1.36
- V1.37



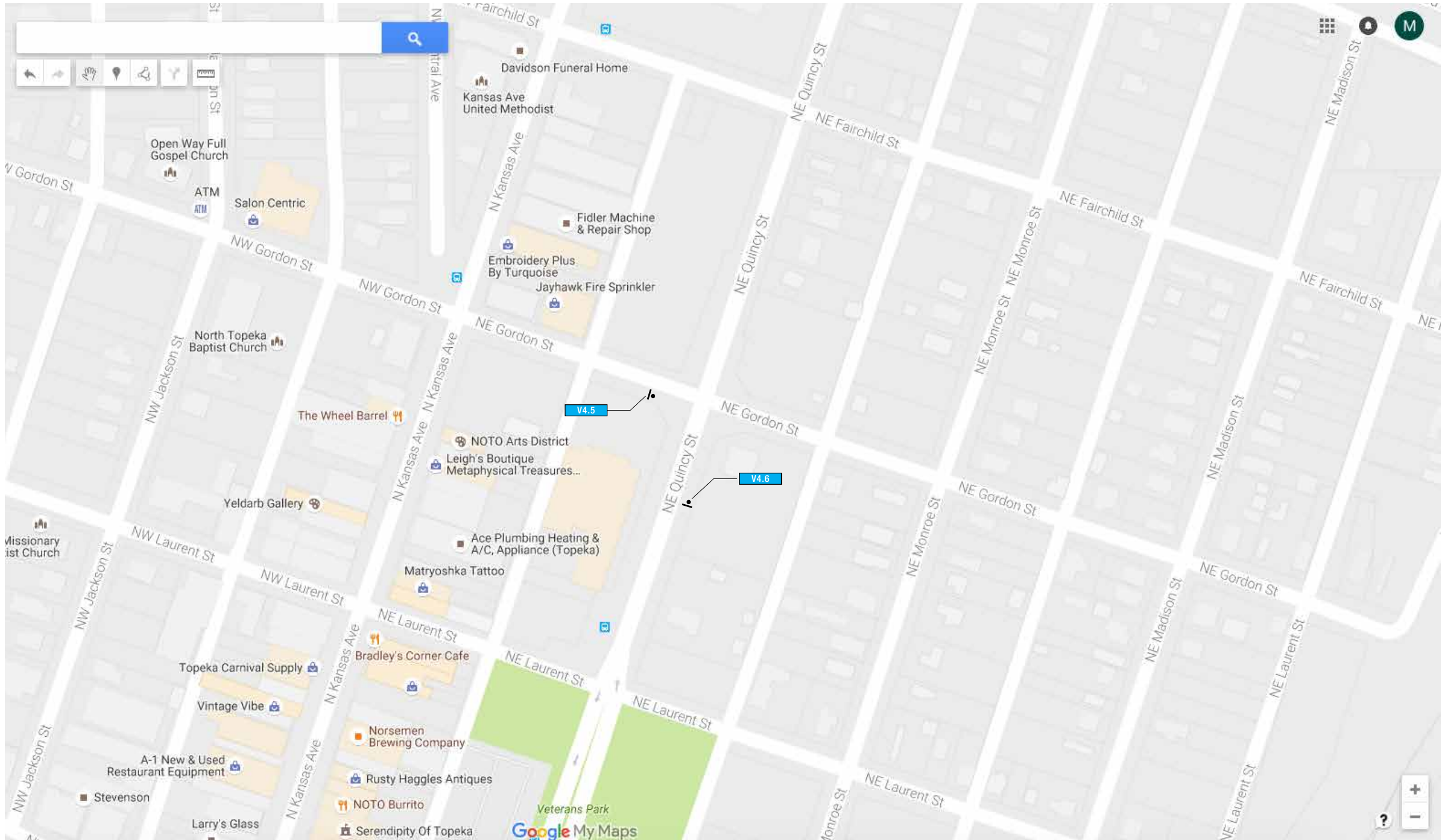


SIGNS ON THIS PAGE

V4.3

V4.4

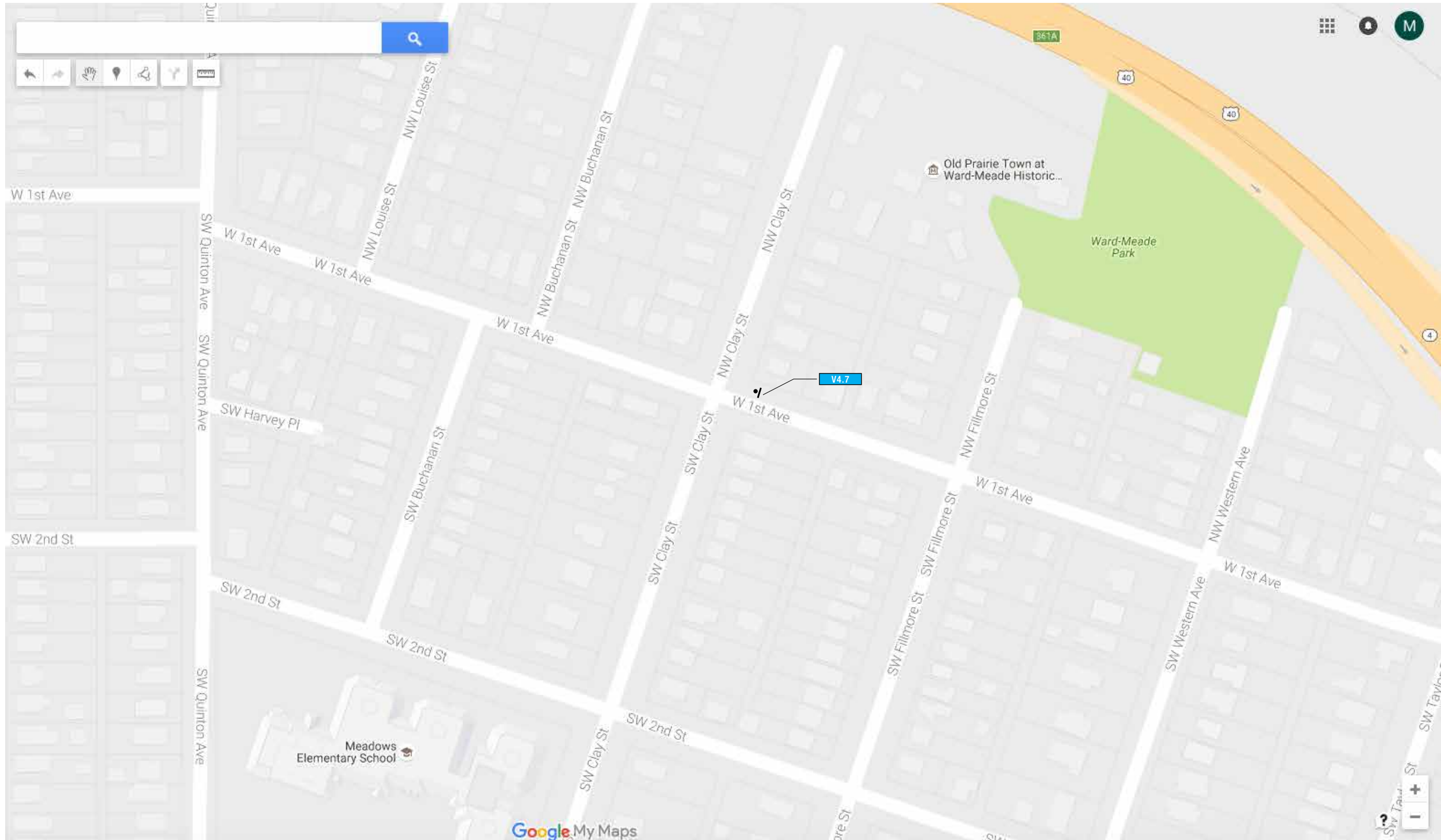




SIGNS ON THIS PAGE

- V4.5
- V4.6

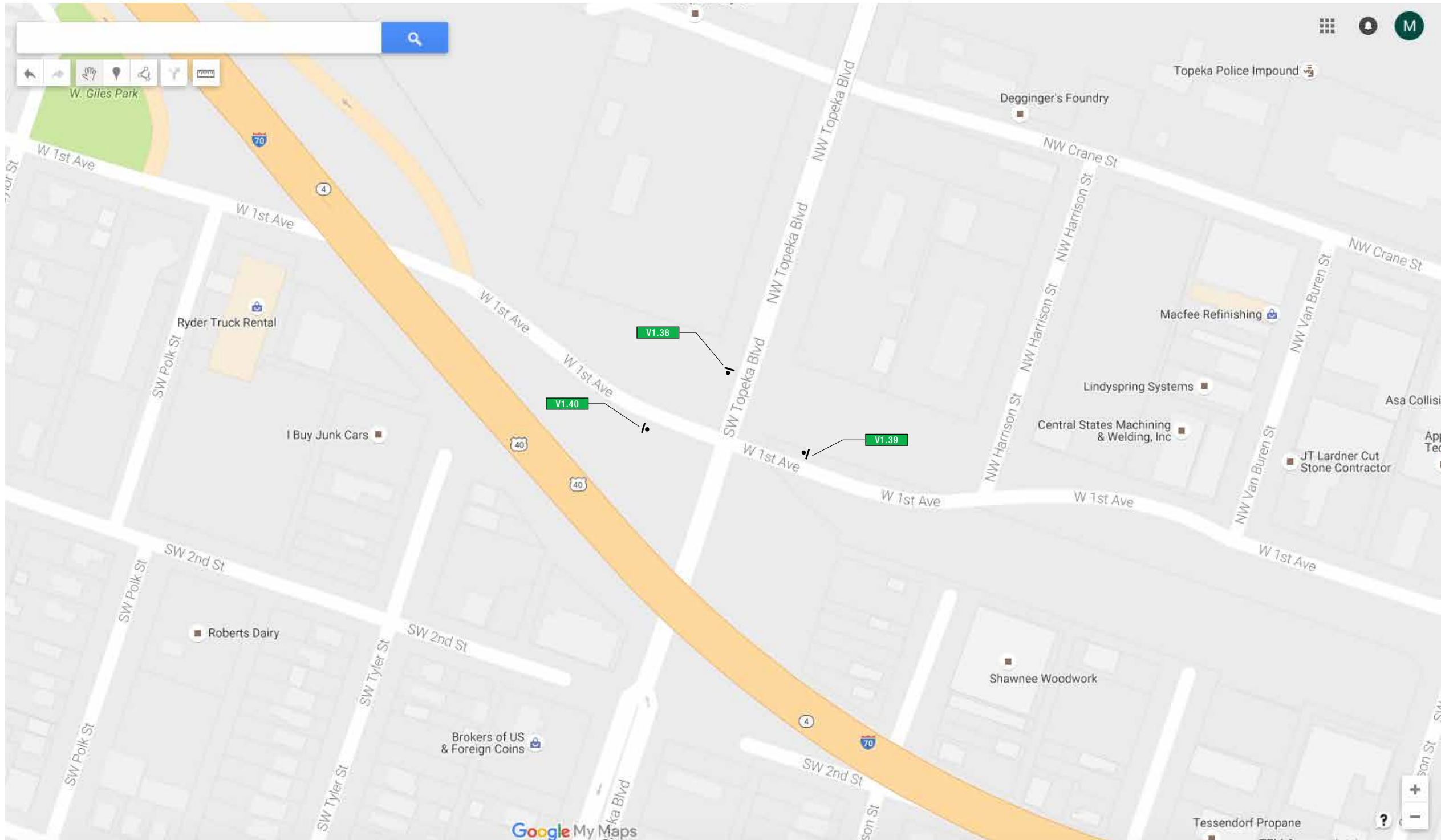




SIGNS ON THIS PAGE

V4.7

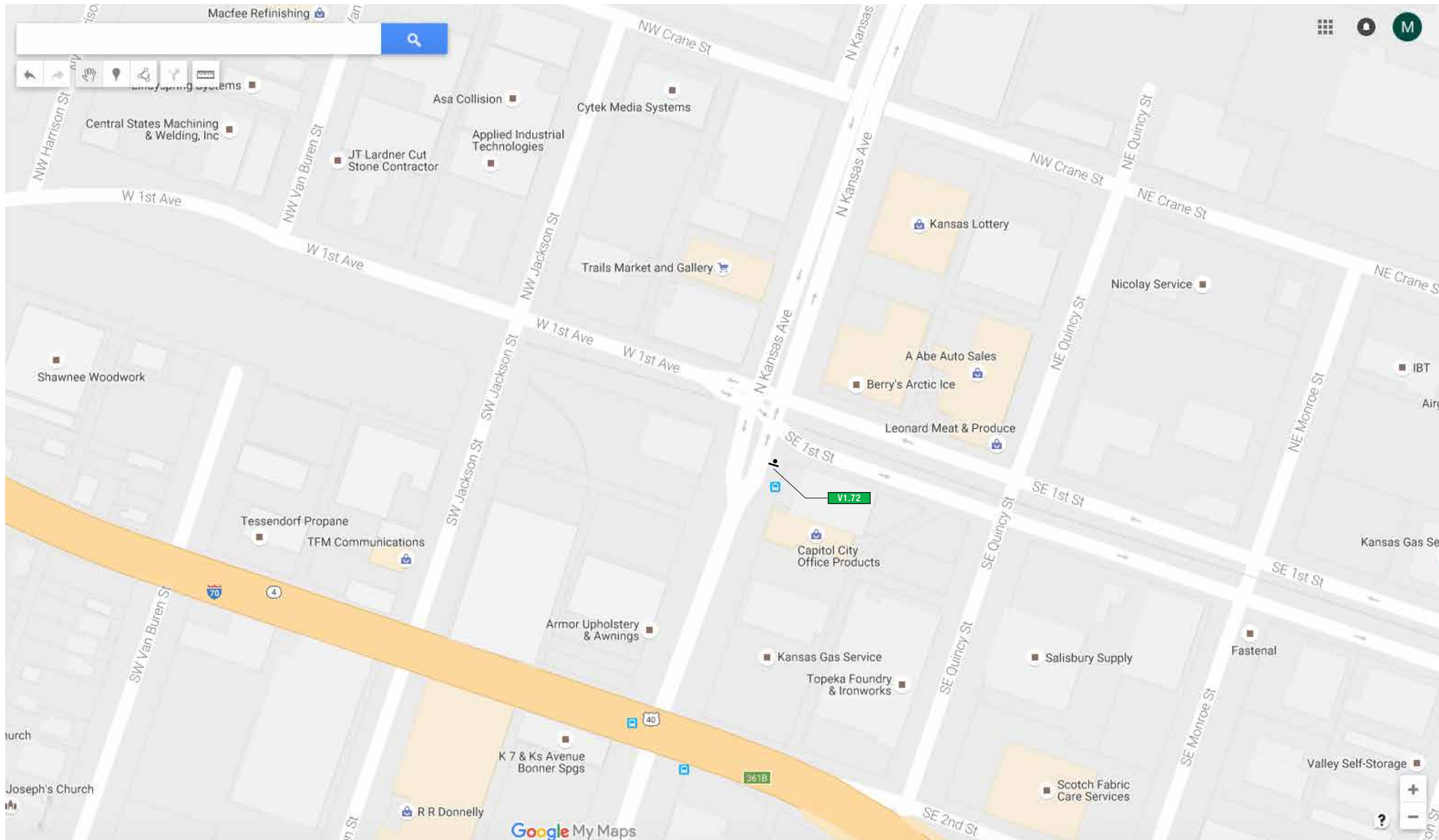




SIGNS ON THIS PAGE

- V1.38
- V1.39
- V1.40

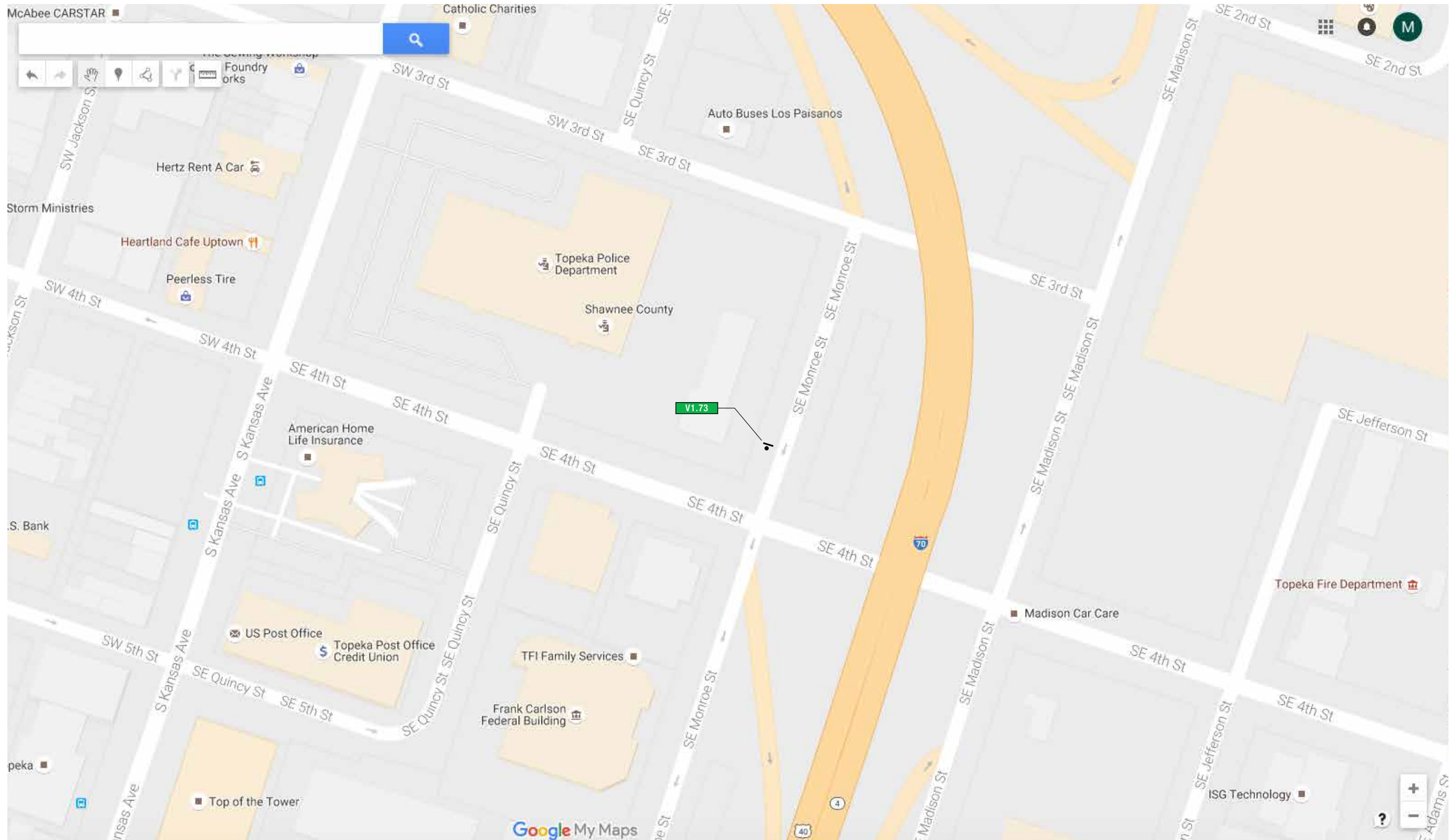




SIGNS ON THIS PAGE

V1.72

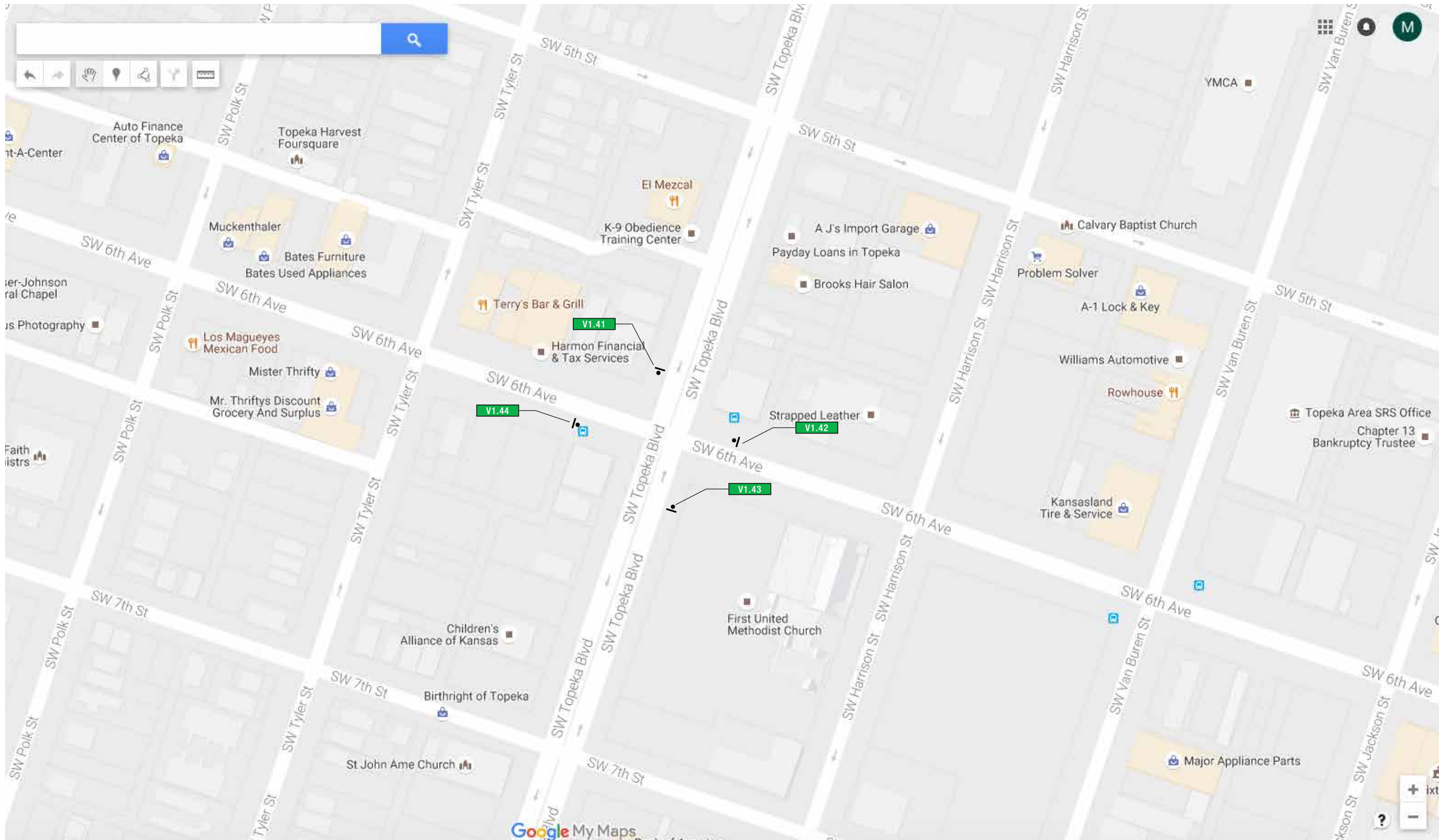




SIGNS ON THIS PAGE

V1.73

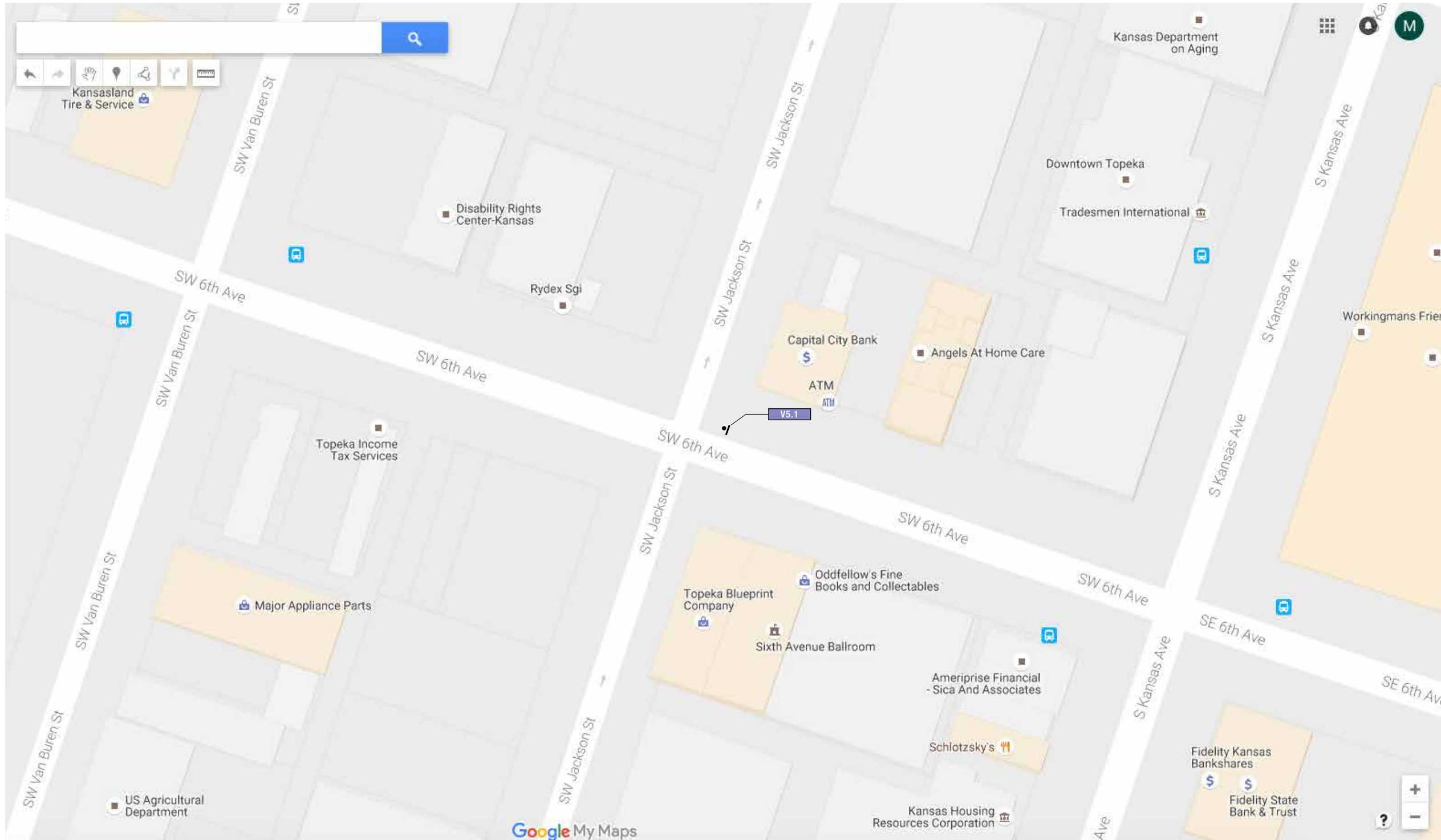




SIGNS ON THIS PAGE

- V1.41
- V1.42
- V1.43
- V1.44

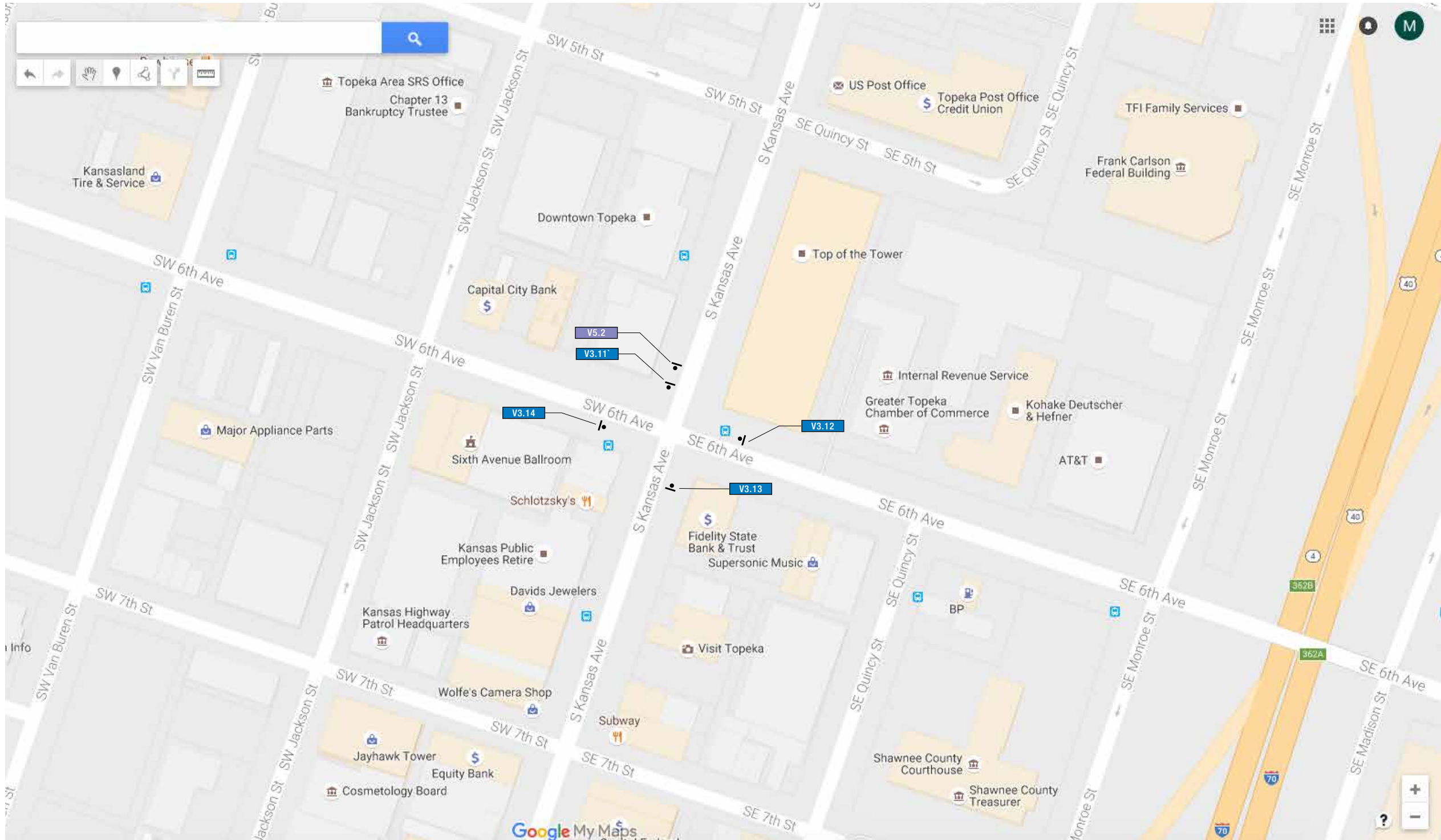




SIGNS ON THIS PAGE

V5.1

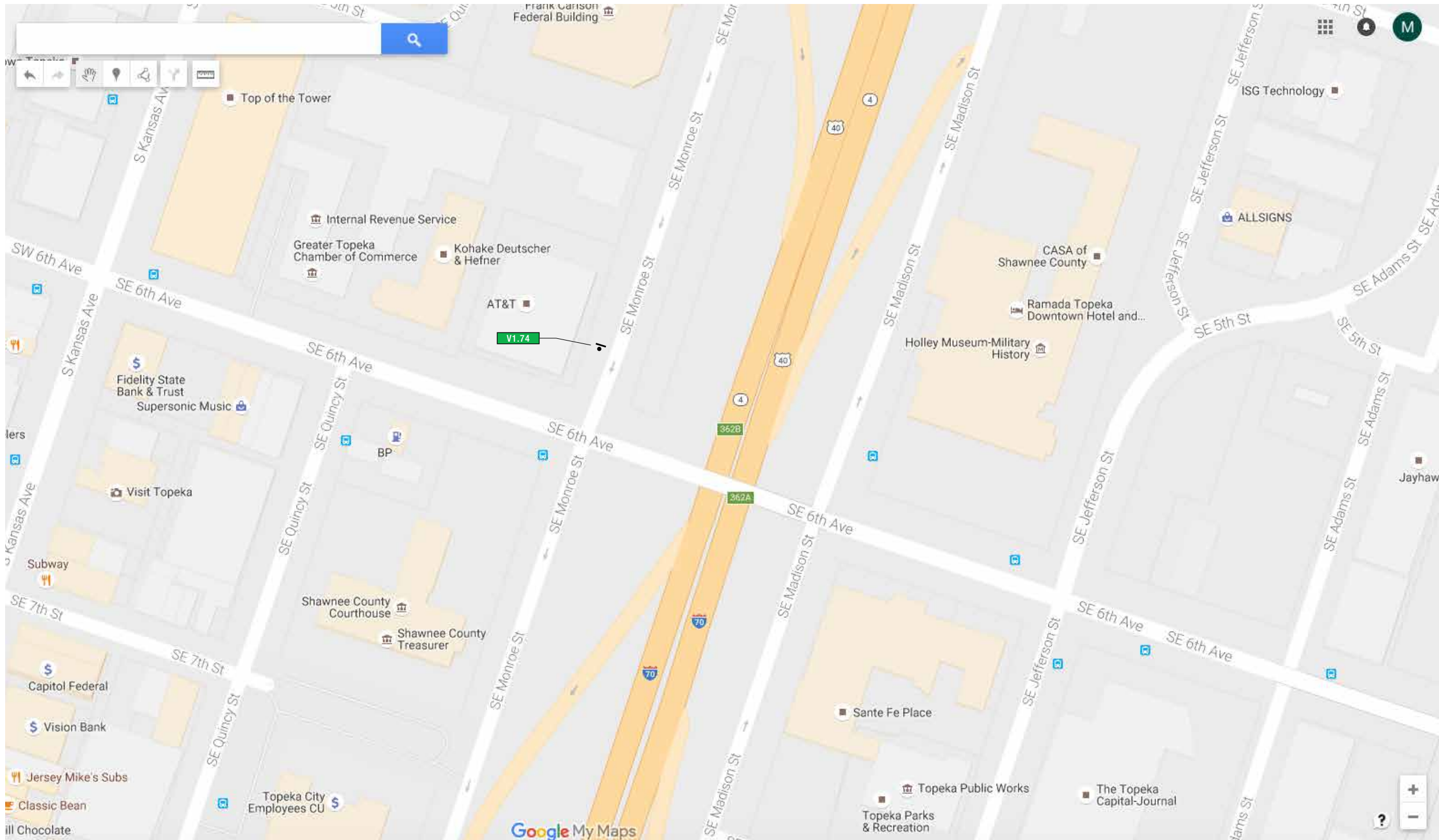




SIGNS ON THIS PAGE

- V3.11
- V3.12
- V3.13
- V3.14
- V5.2

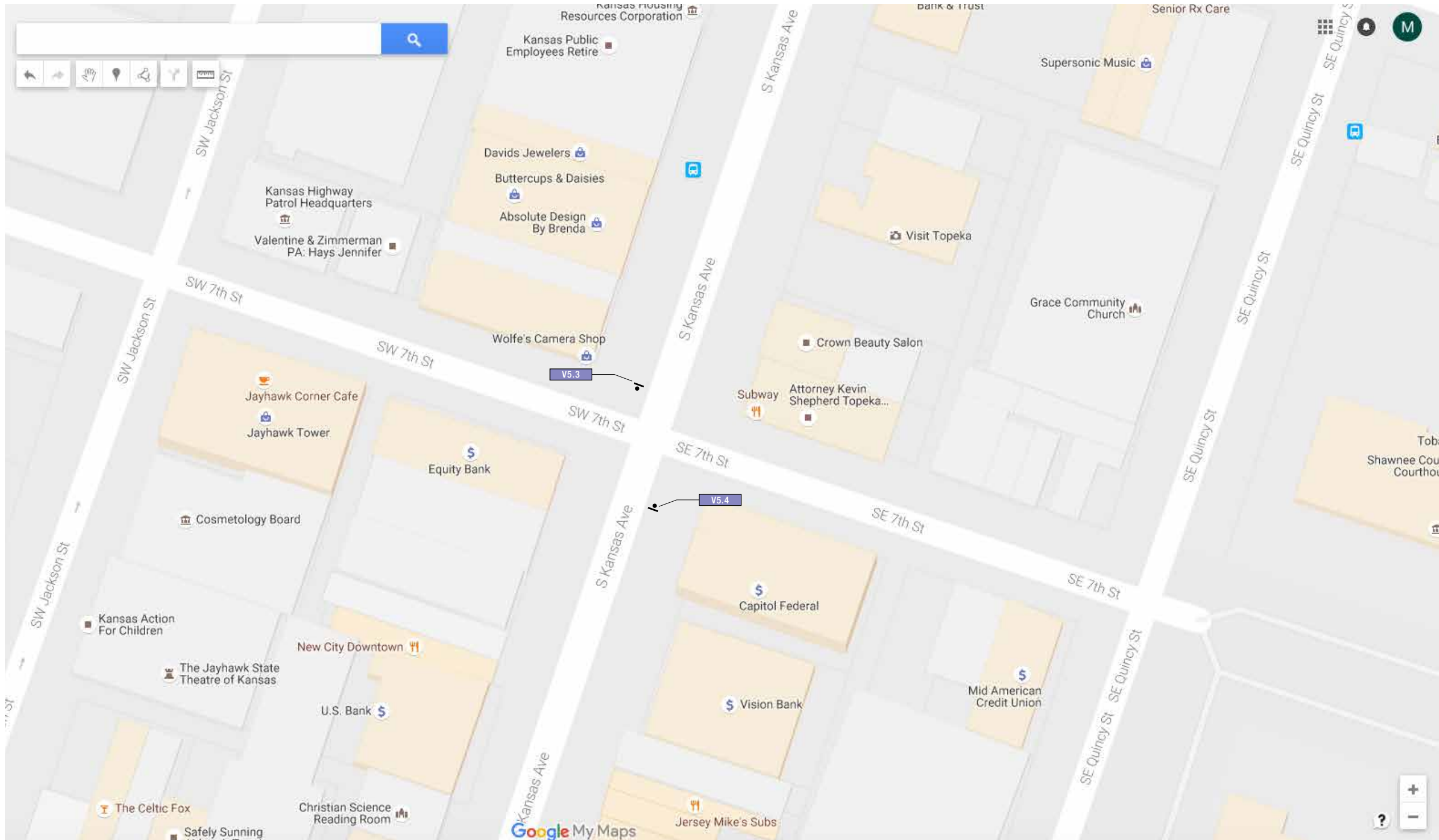




SIGNS ON THIS PAGE

V1.74

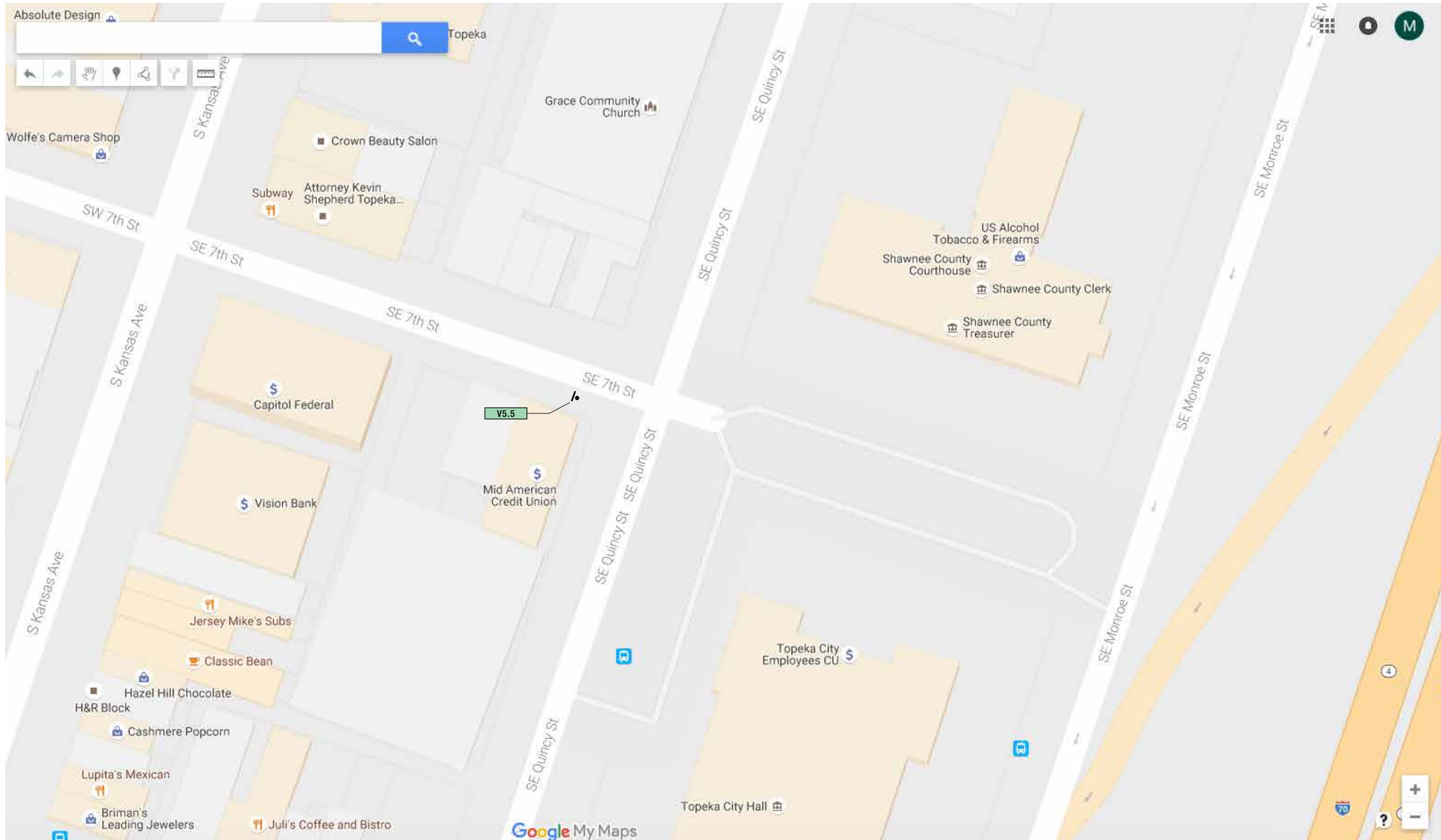




SIGNS ON THIS PAGE

- V5.3
- V5.4

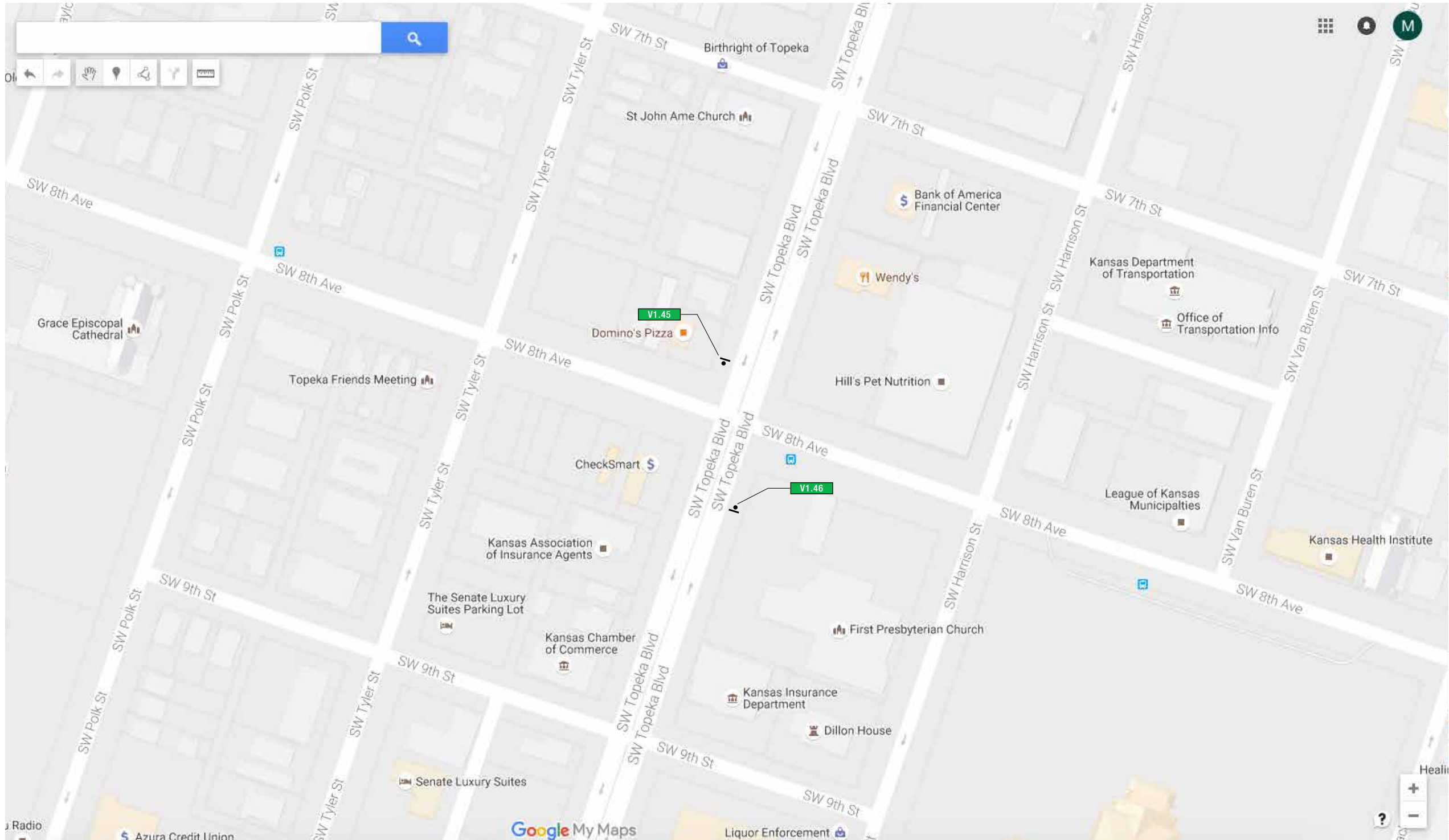




SIGNS ON THIS PAGE

V3.5

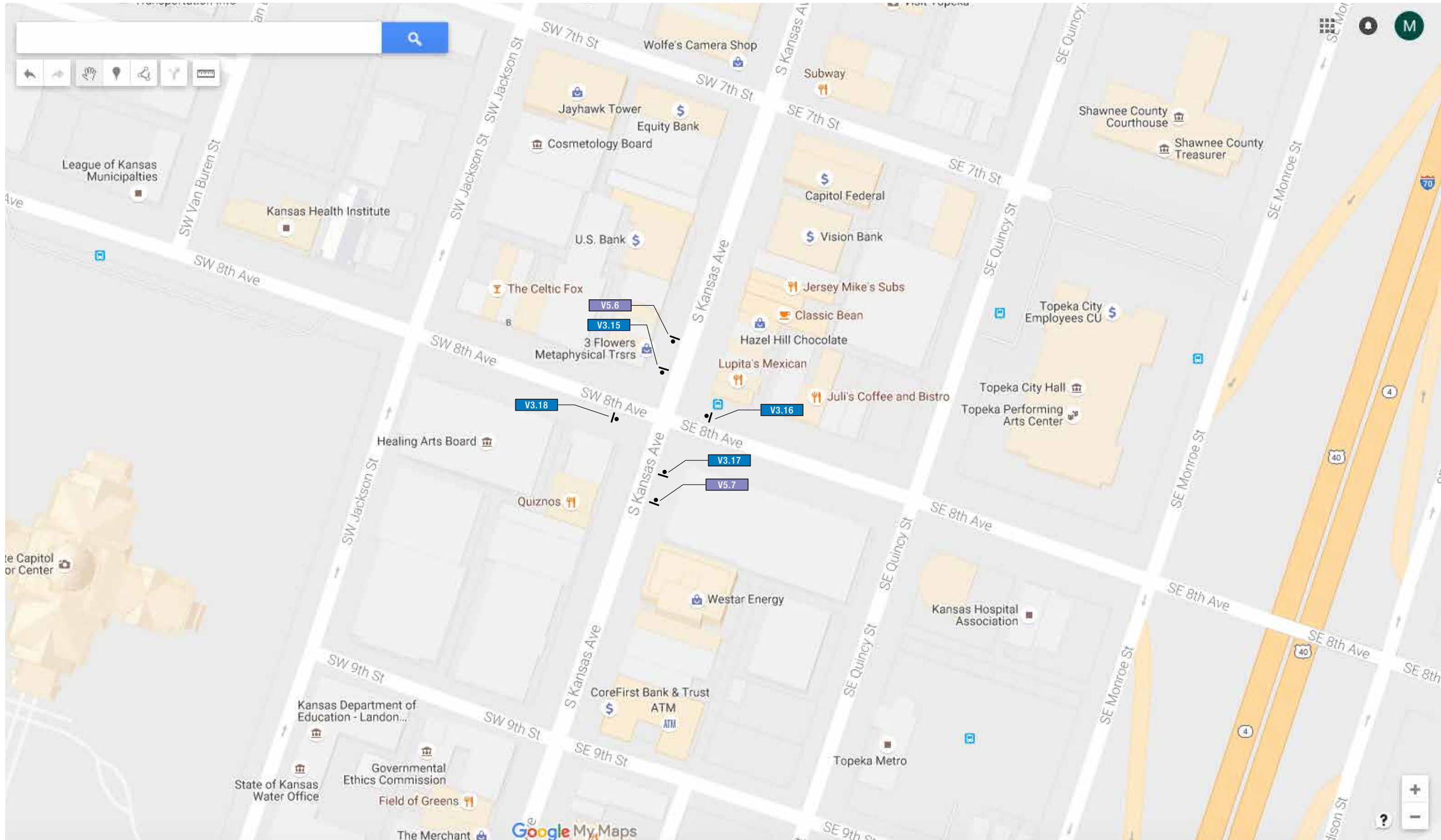




SIGNS ON THIS PAGE

- V1.45
- V1.46

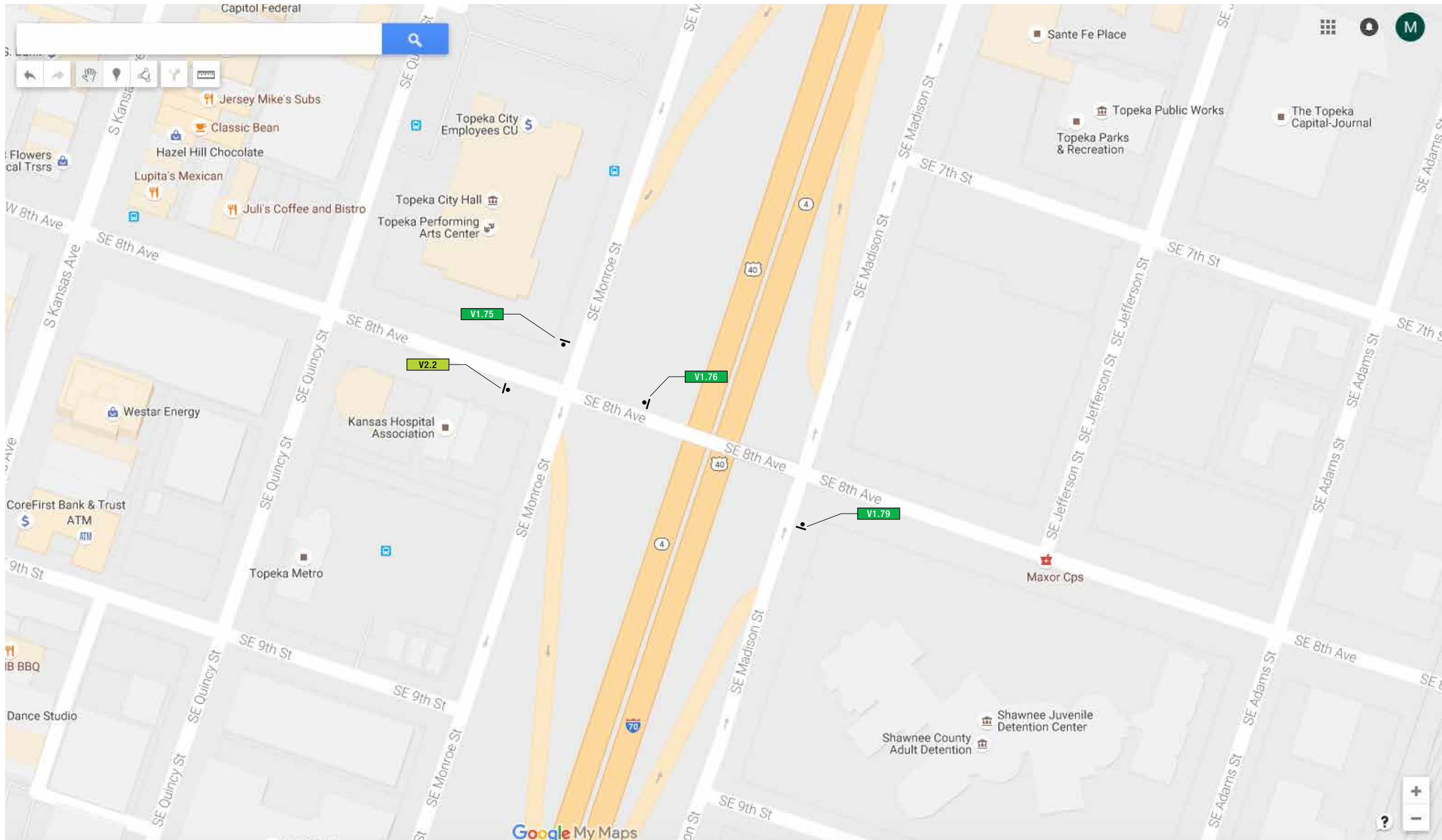




SIGNS ON THIS PAGE

- V3.15
- V3.16
- V3.17
- V3.18
- V5.6
- V5.7

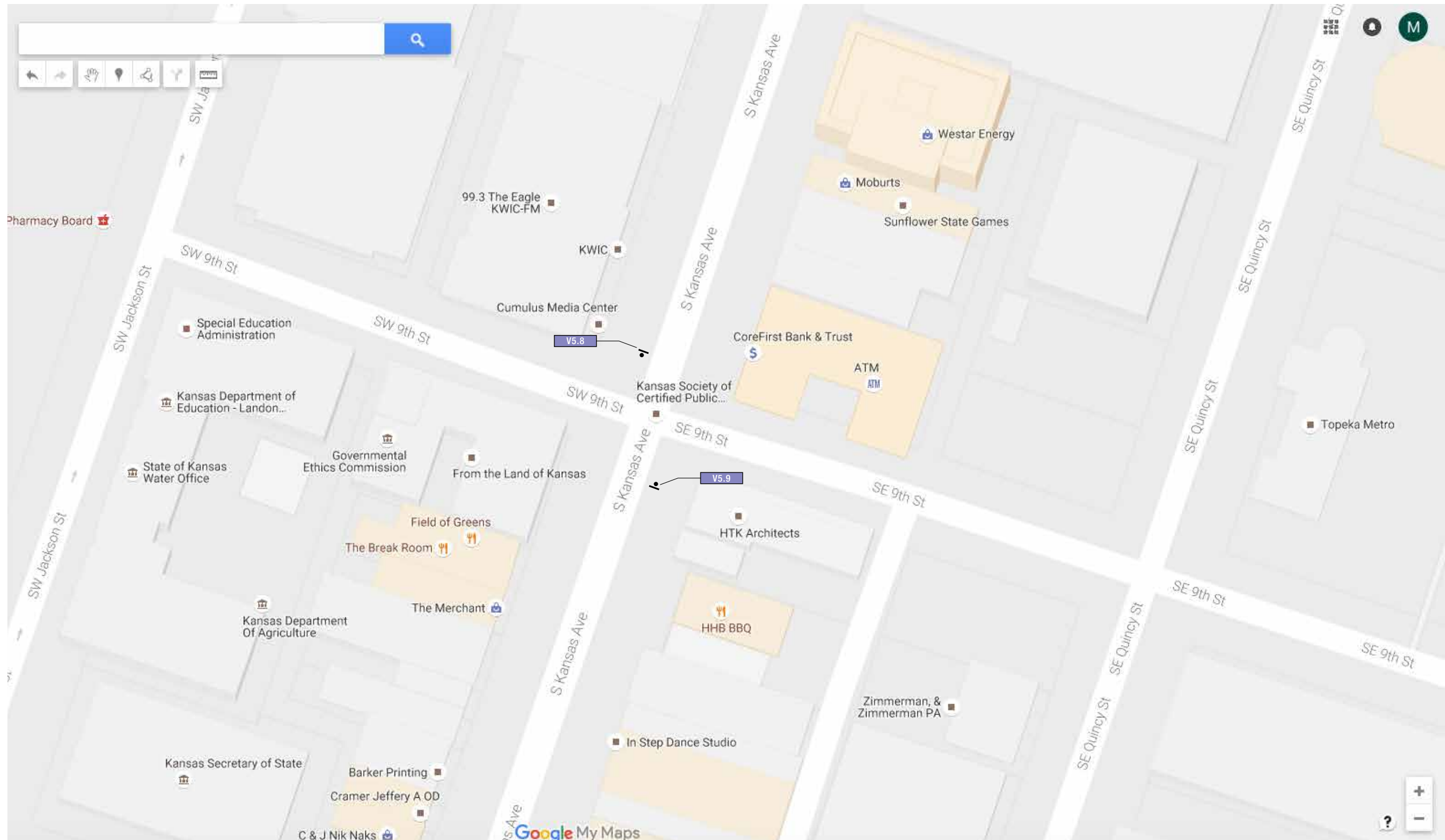




SIGNS ON THIS PAGE

- V1.75
- V1.76
- V1.79
- V2.2



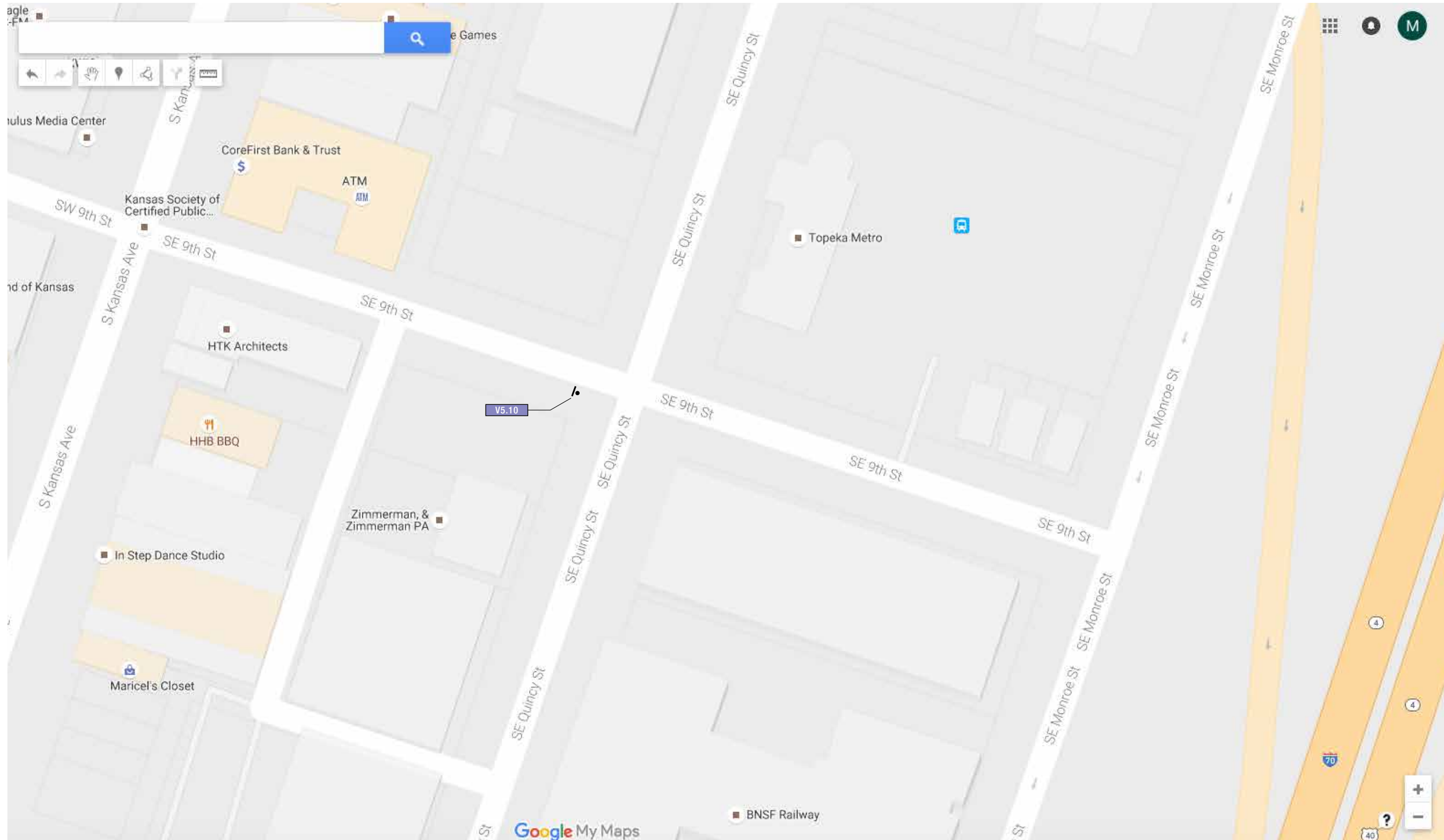


SIGNS ON THIS PAGE

V5.8

V5.9

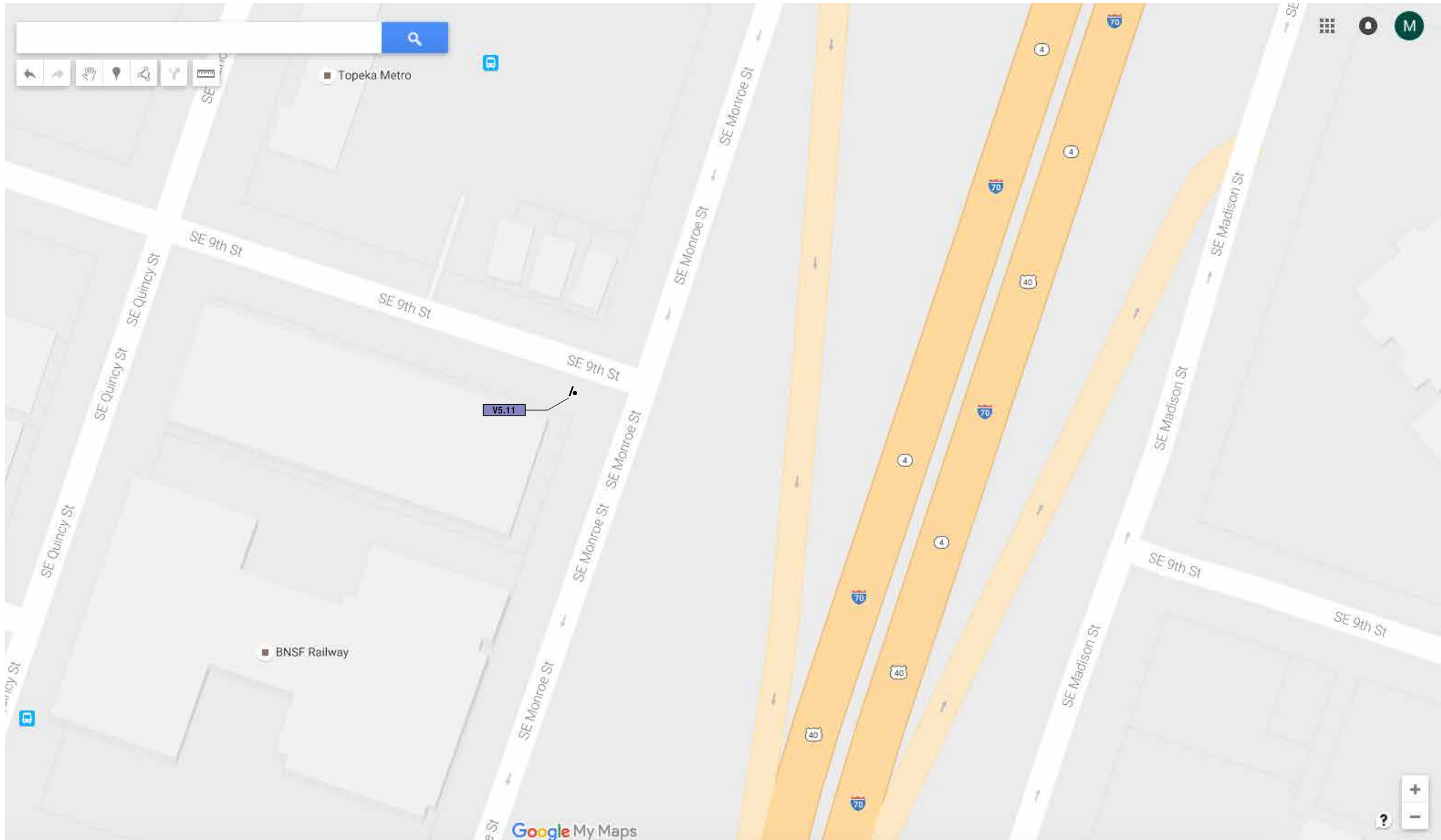




SIGNS ON THIS PAGE

V5.10

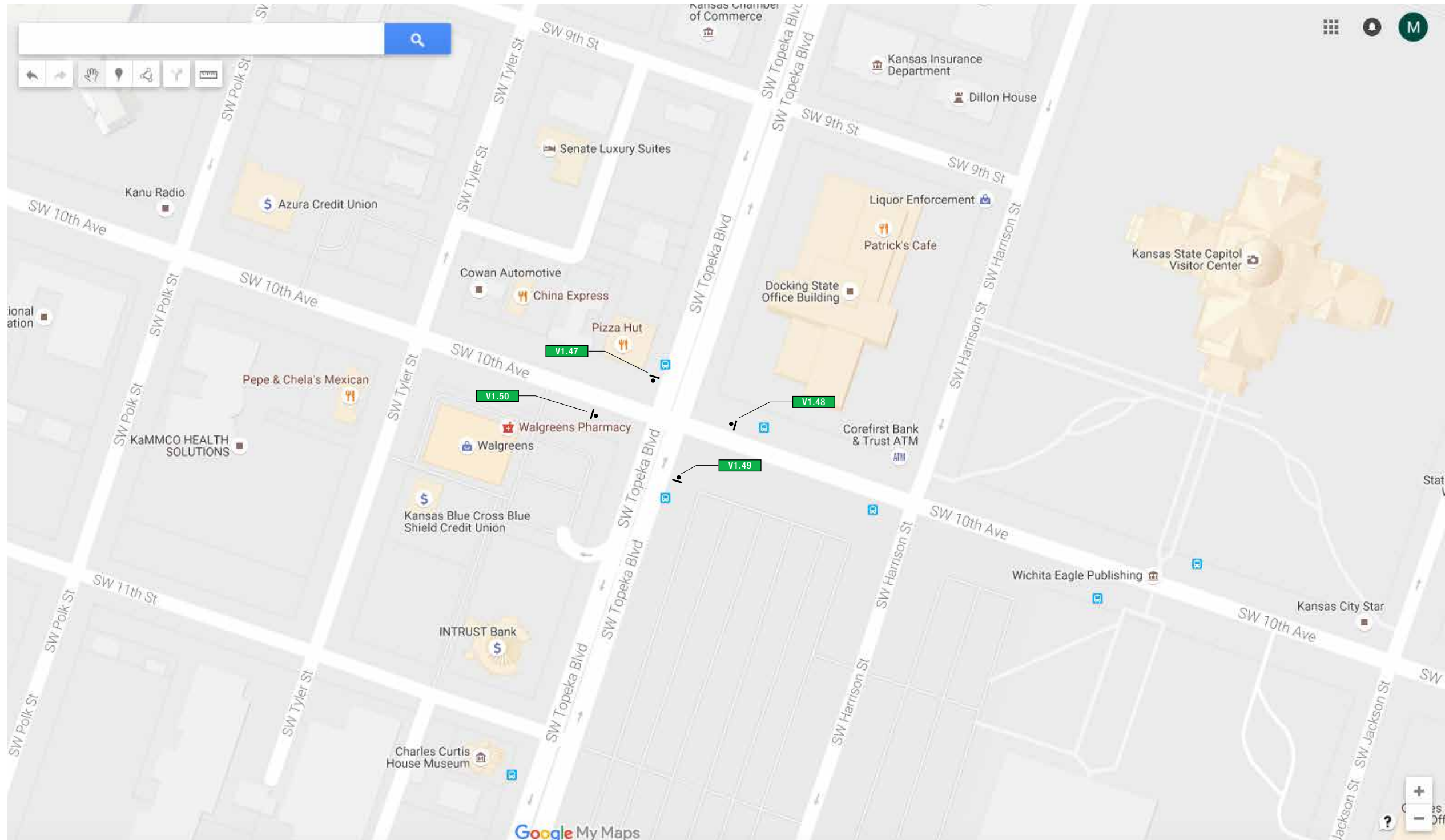




SIGNS ON THIS PAGE

V5.11

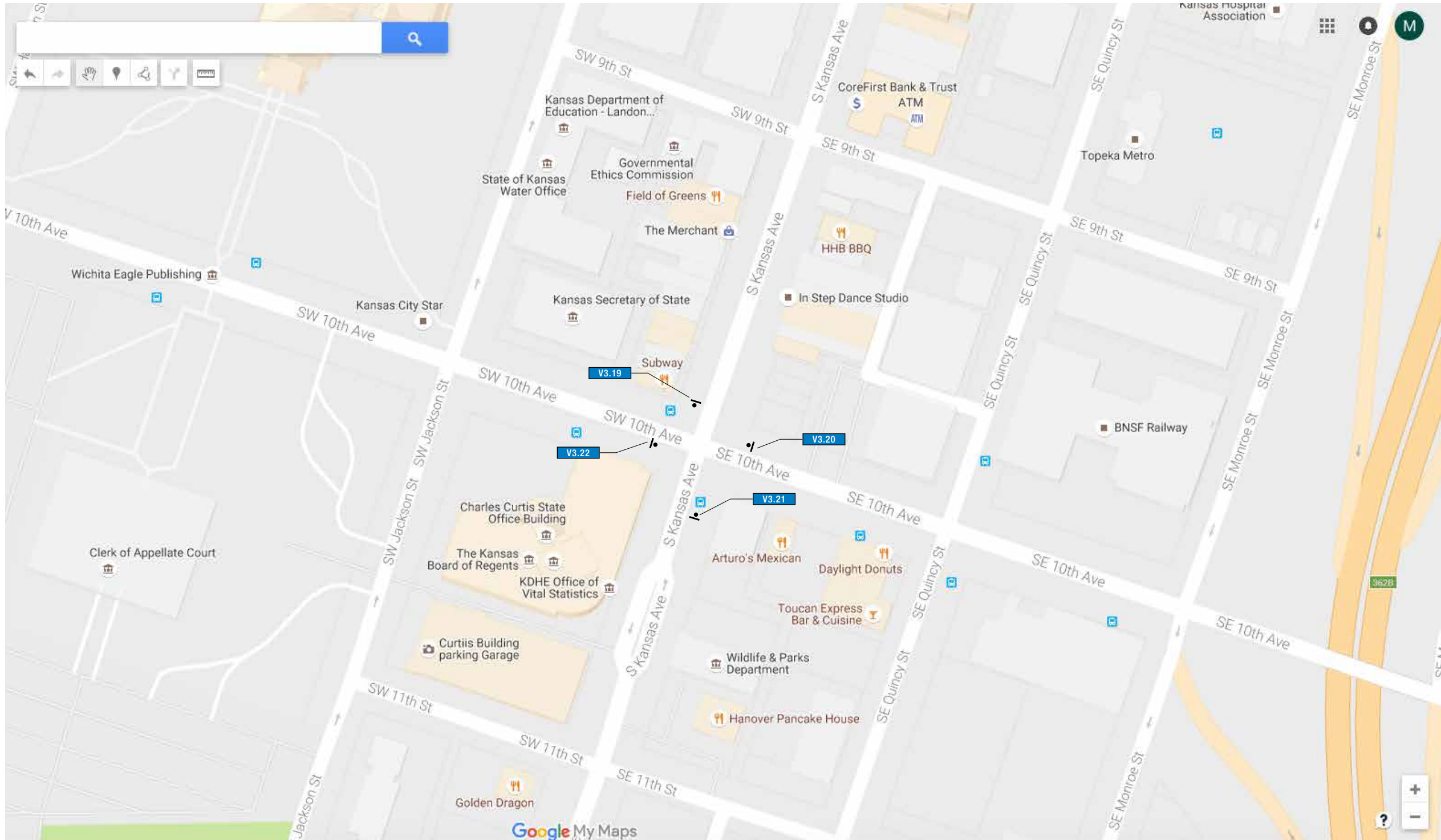




SIGNS ON THIS PAGE

- V1.47
- V1.48
- V1.49
- V1.50

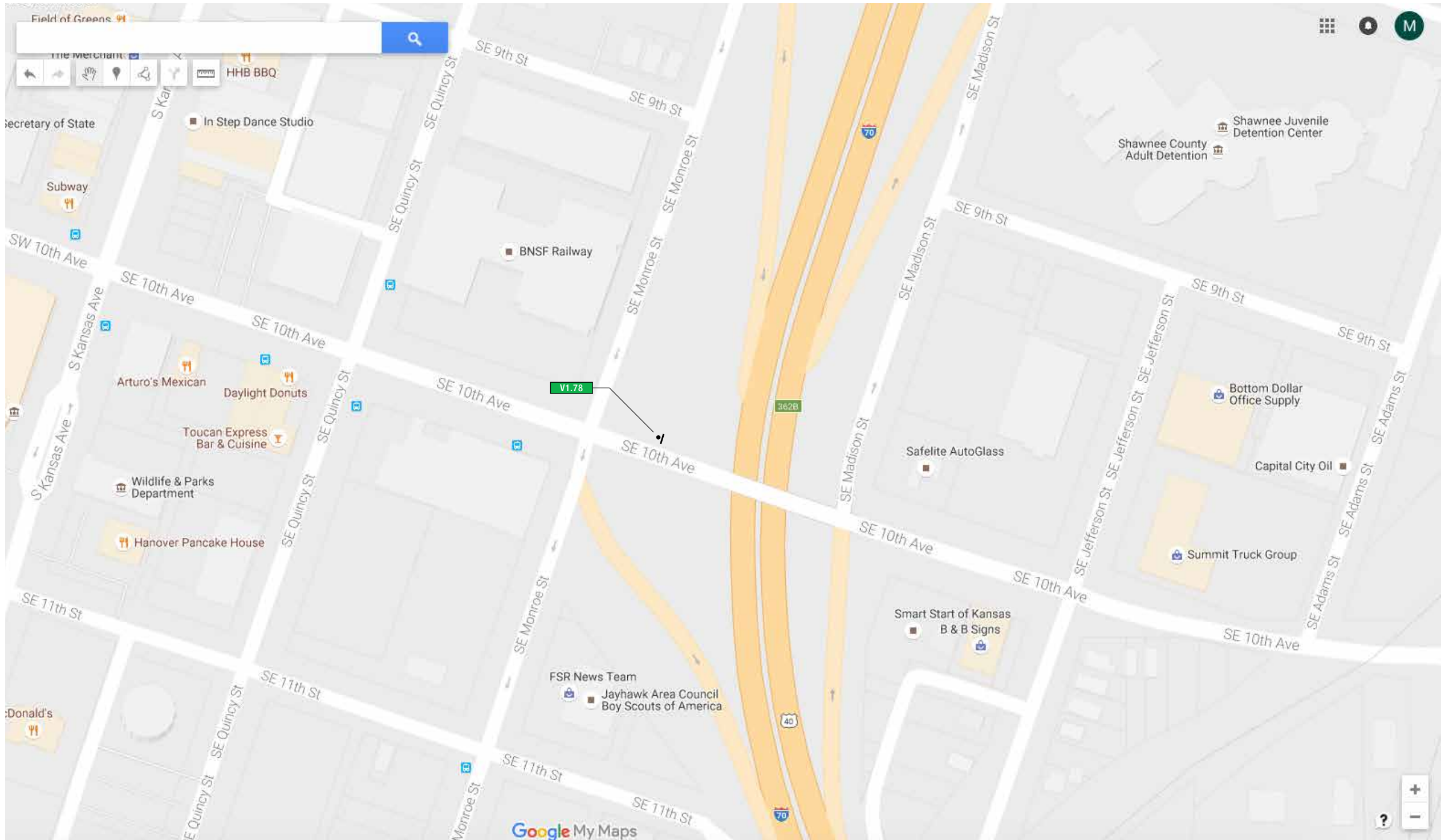




SIGNS ON THIS PAGE

- V3.19
- V3.20
- V3.21
- V3.22

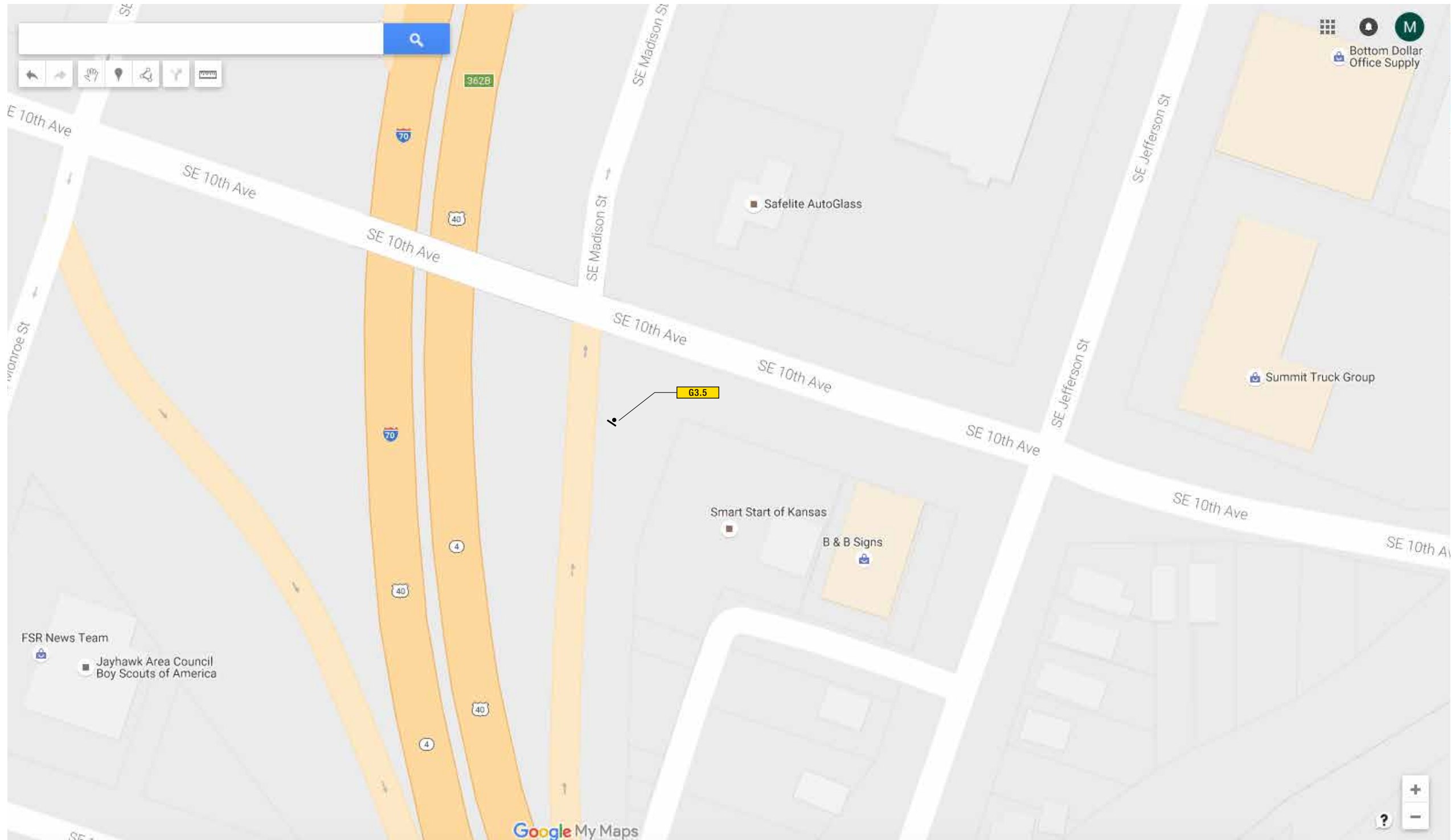




SIGNS ON THIS PAGE


V1.78

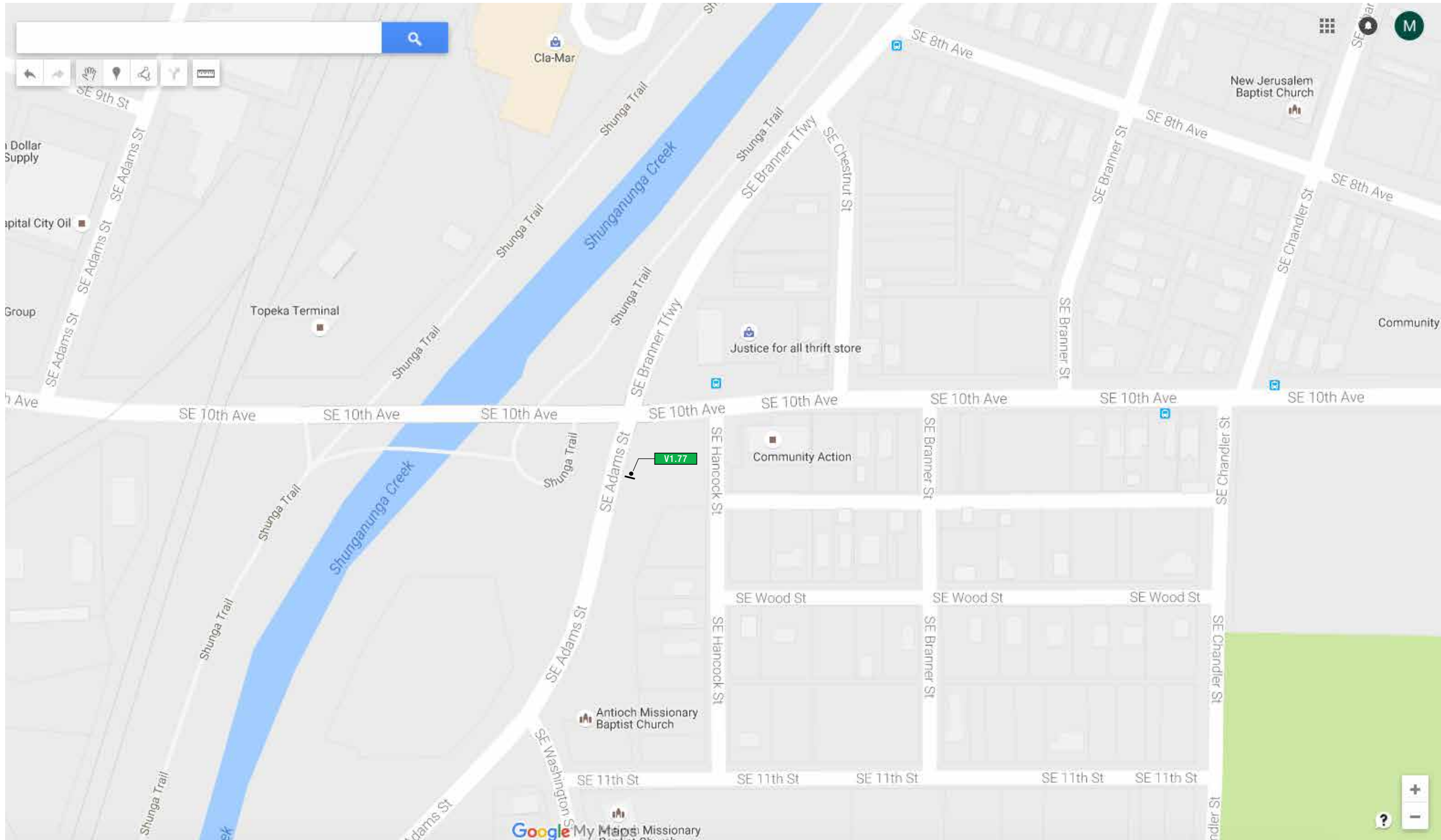




SIGNS ON THIS PAGE

G3.5

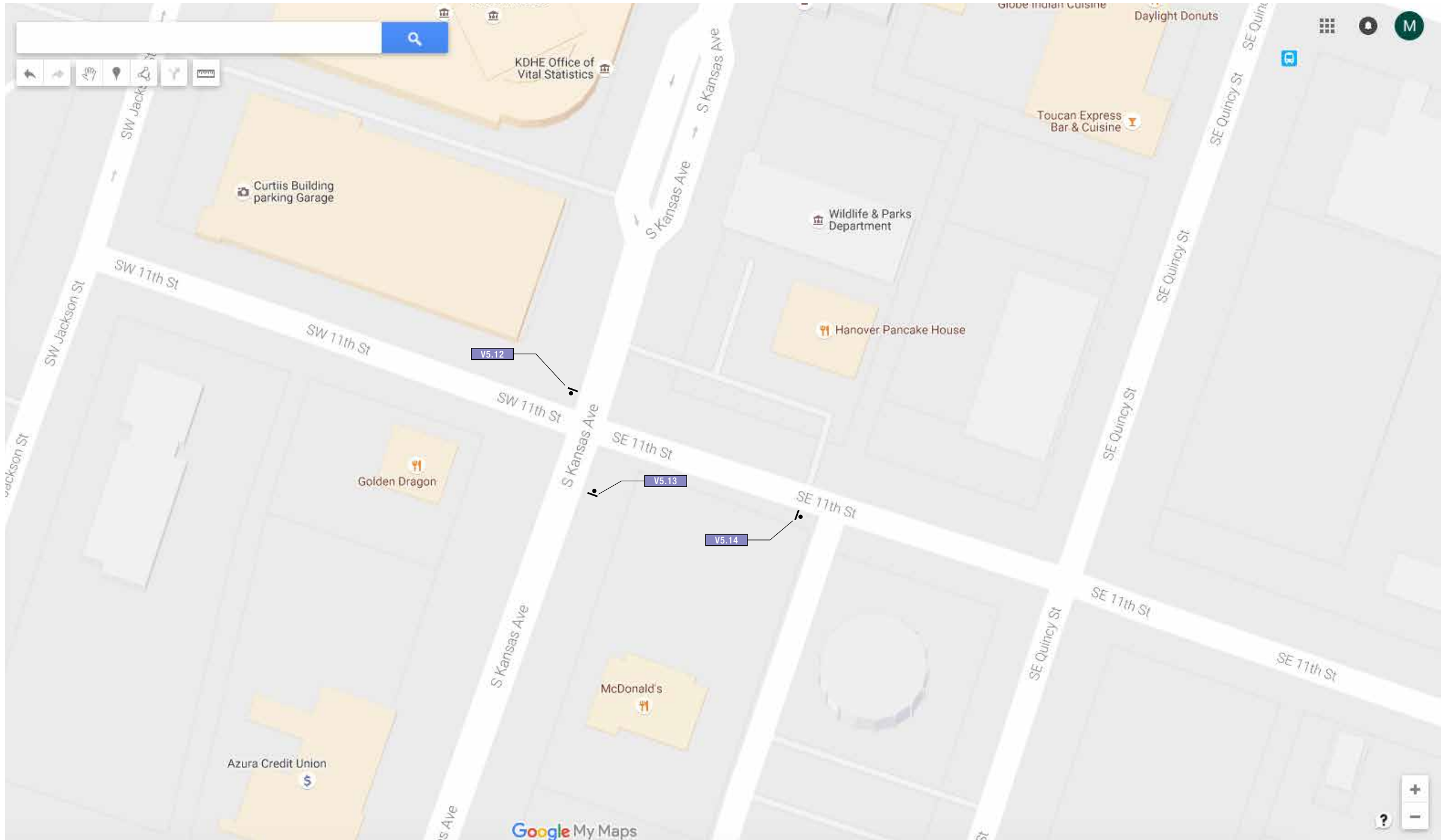




SIGNS ON THIS PAGE

V1.77

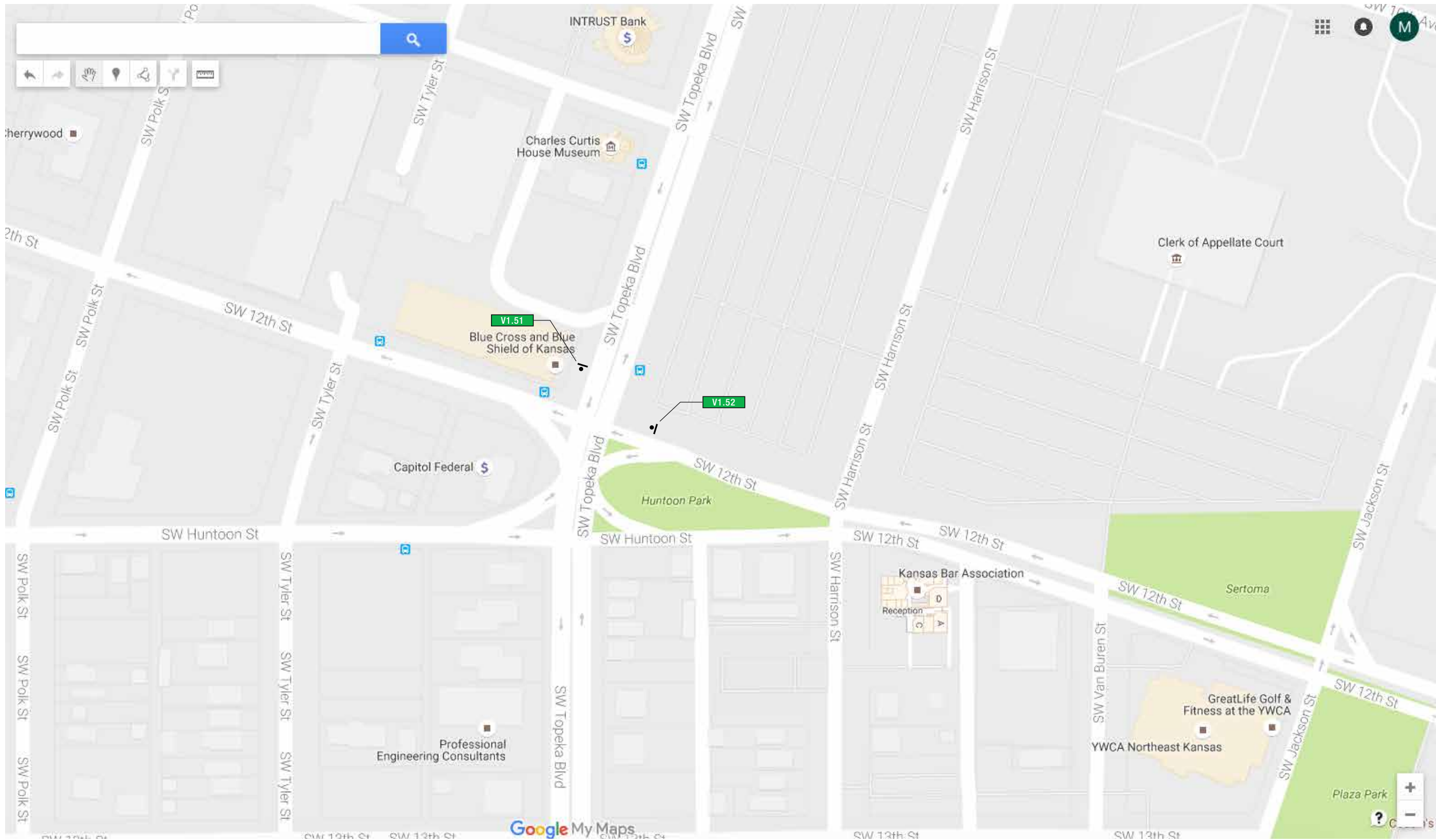




SIGNS ON THIS PAGE

- V5.12
- V5.13
- V5.14

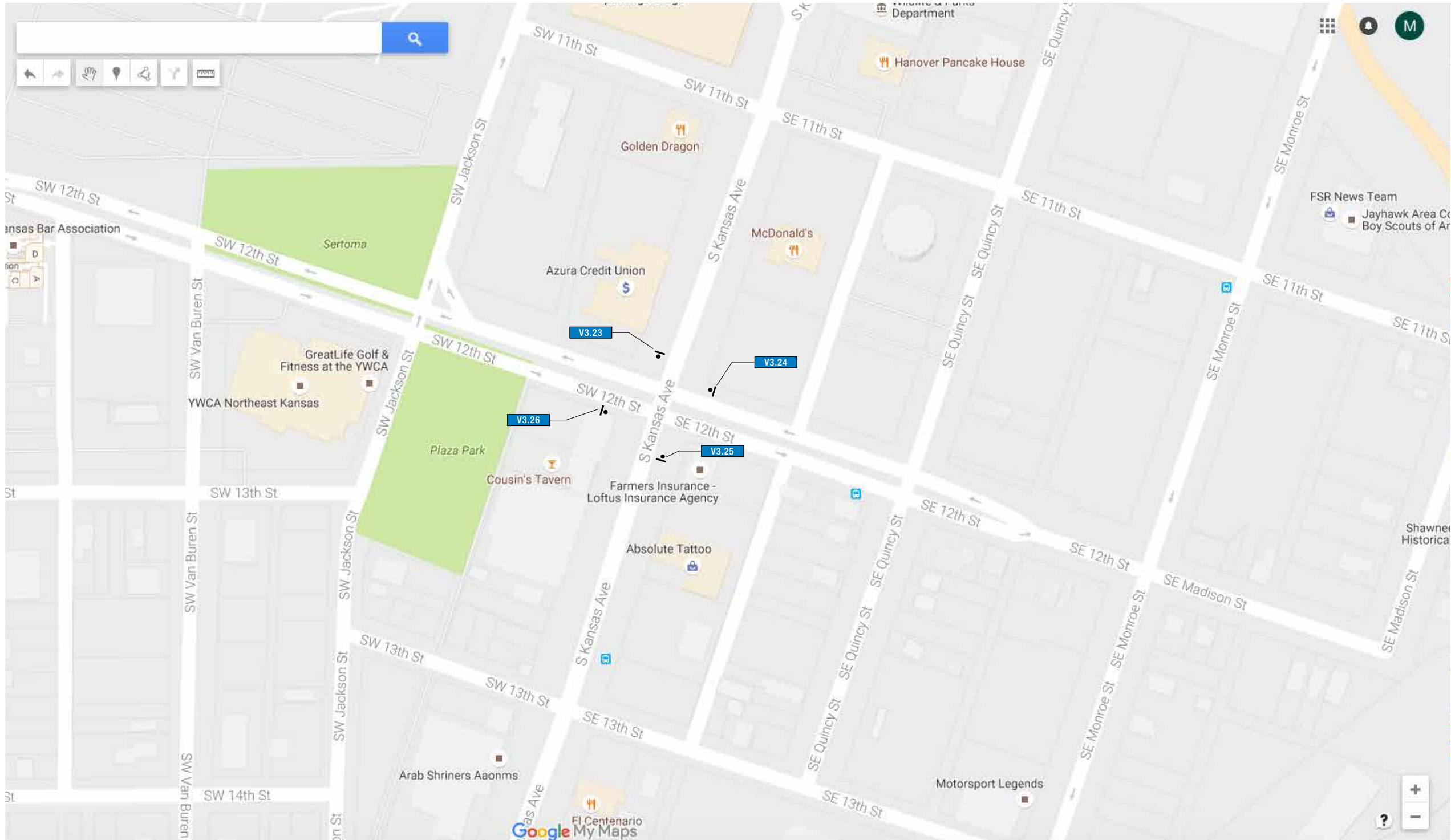




SIGNS ON THIS PAGE

- V1.51
- V1.52

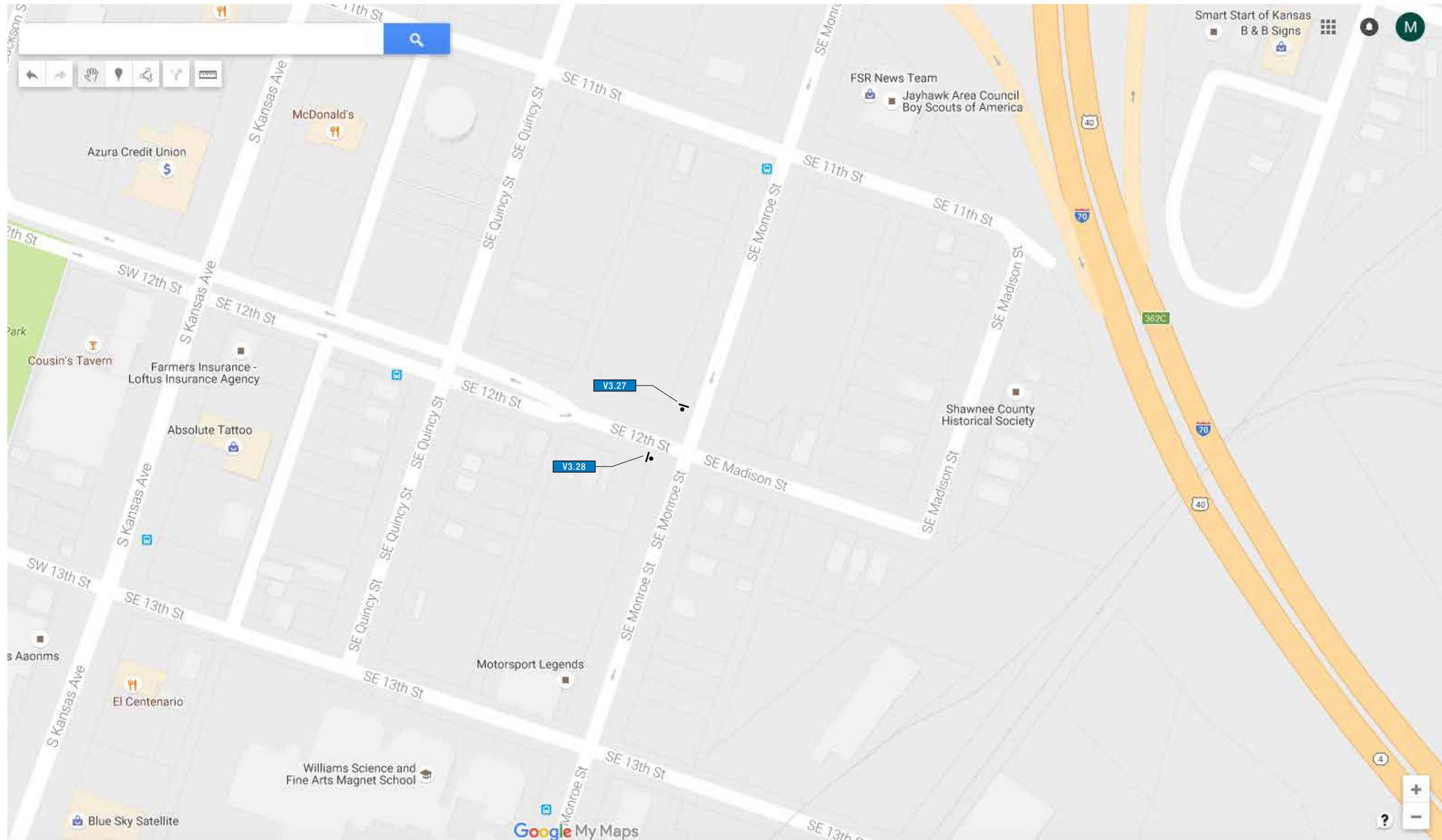




SIGNS ON THIS PAGE

- V3.23
- V3.24
- V3.25
- V3.26

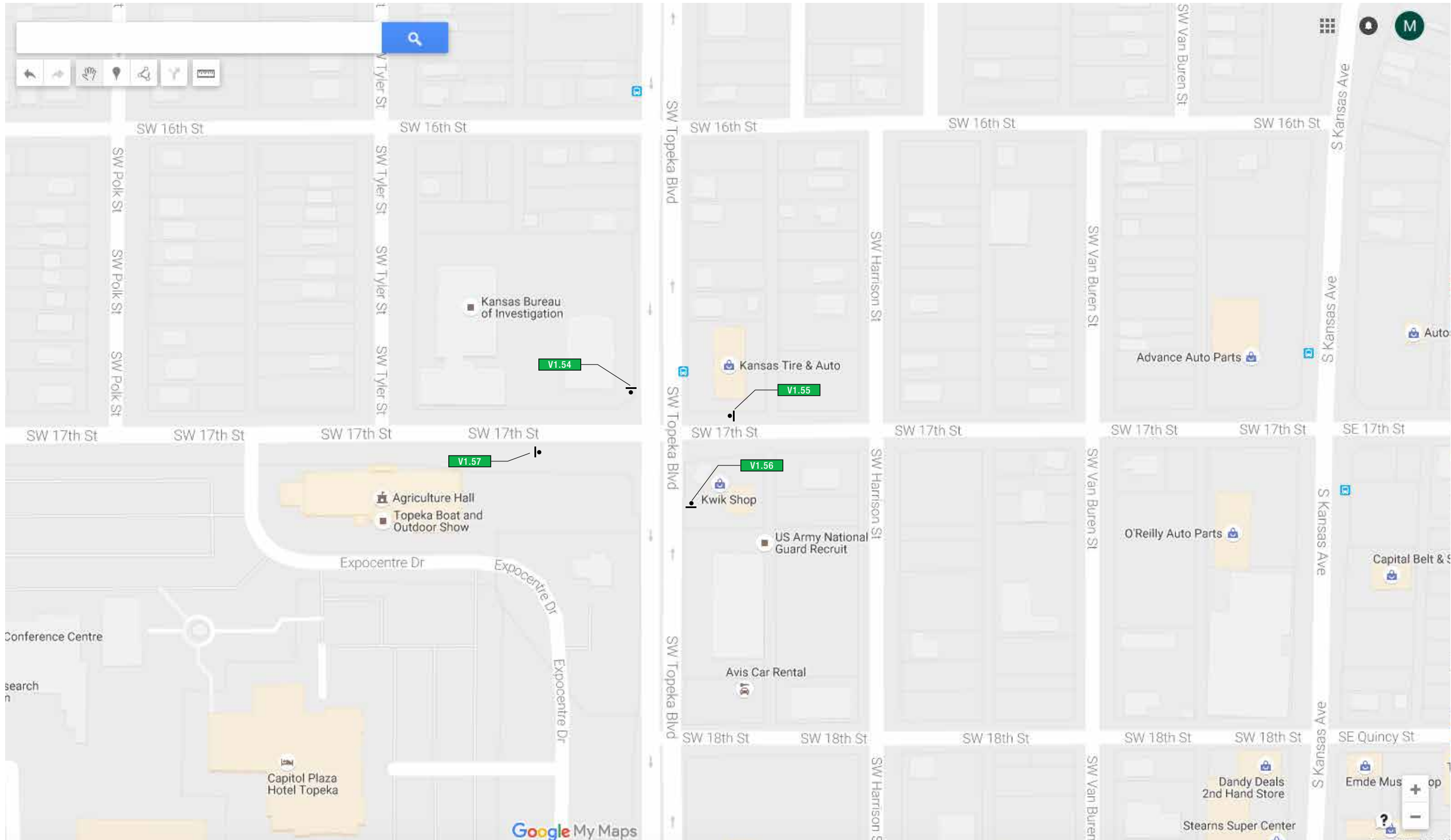




SIGNS ON THIS PAGE

- V3.27
- V3.28

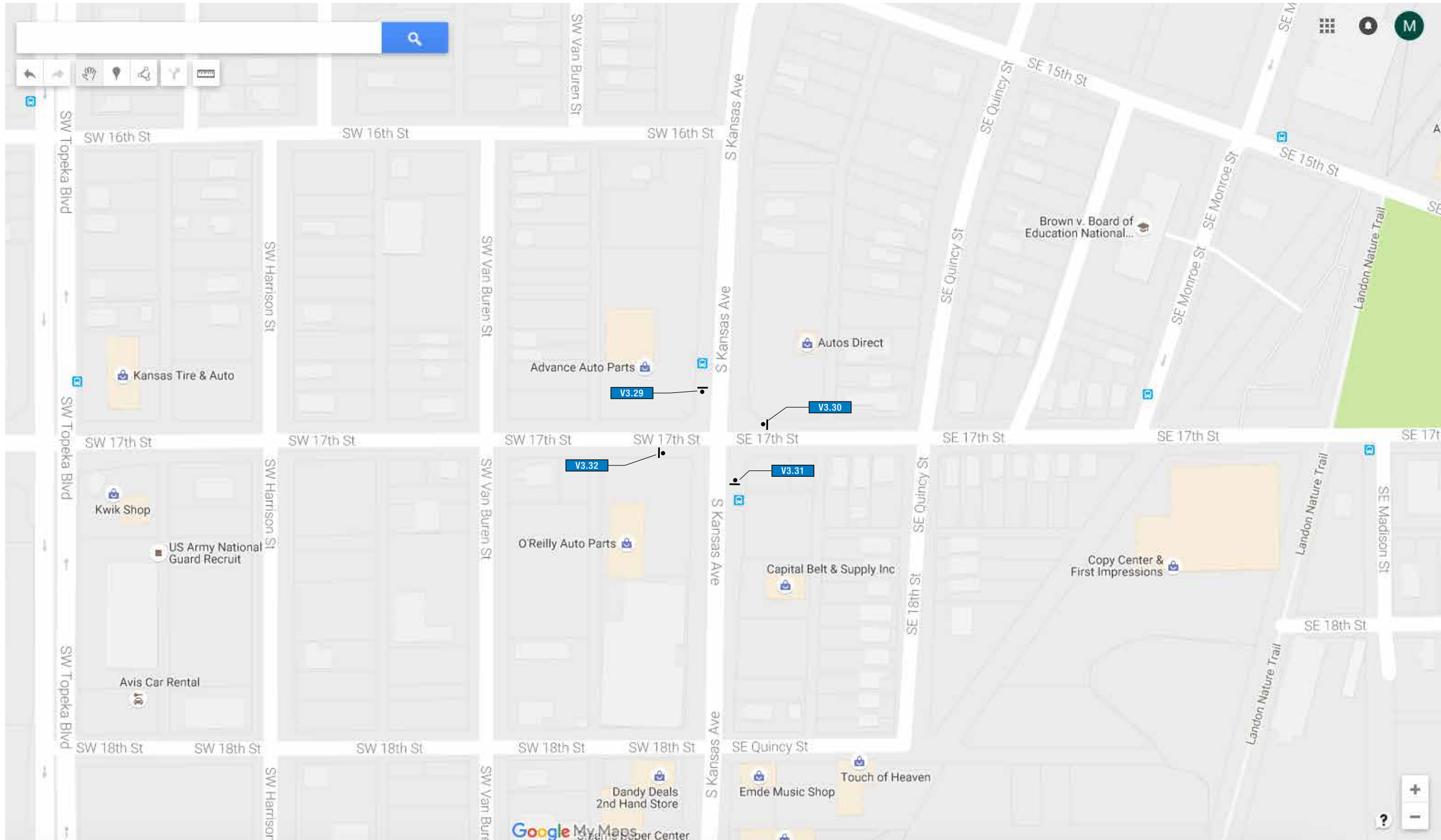




SIGNS ON THIS PAGE

- V1.54
- V1.55
- V1.56
- V1.57

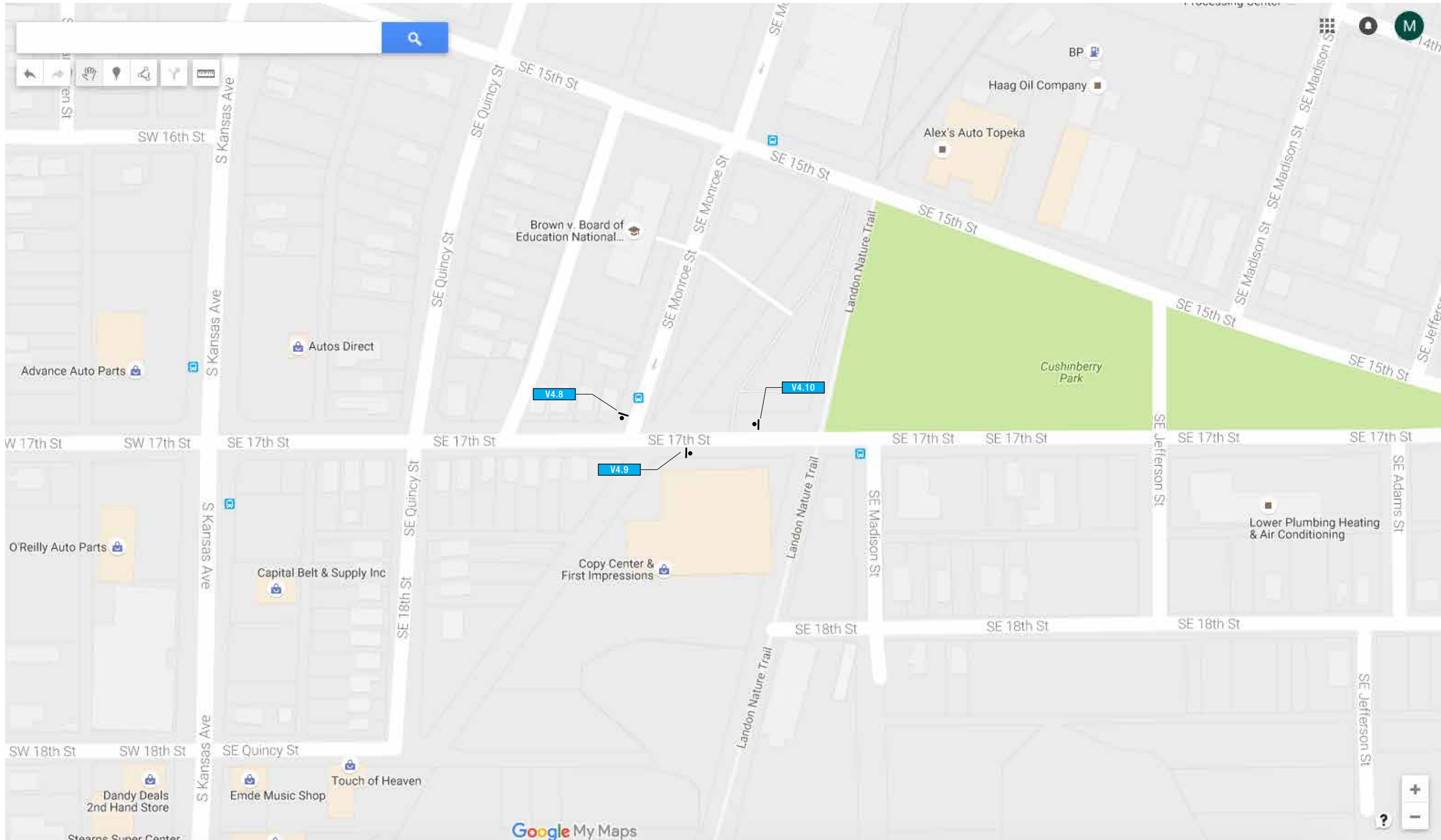




SIGNS ON THIS PAGE

- V3.29
- V3.30
- V3.31
- V3.32

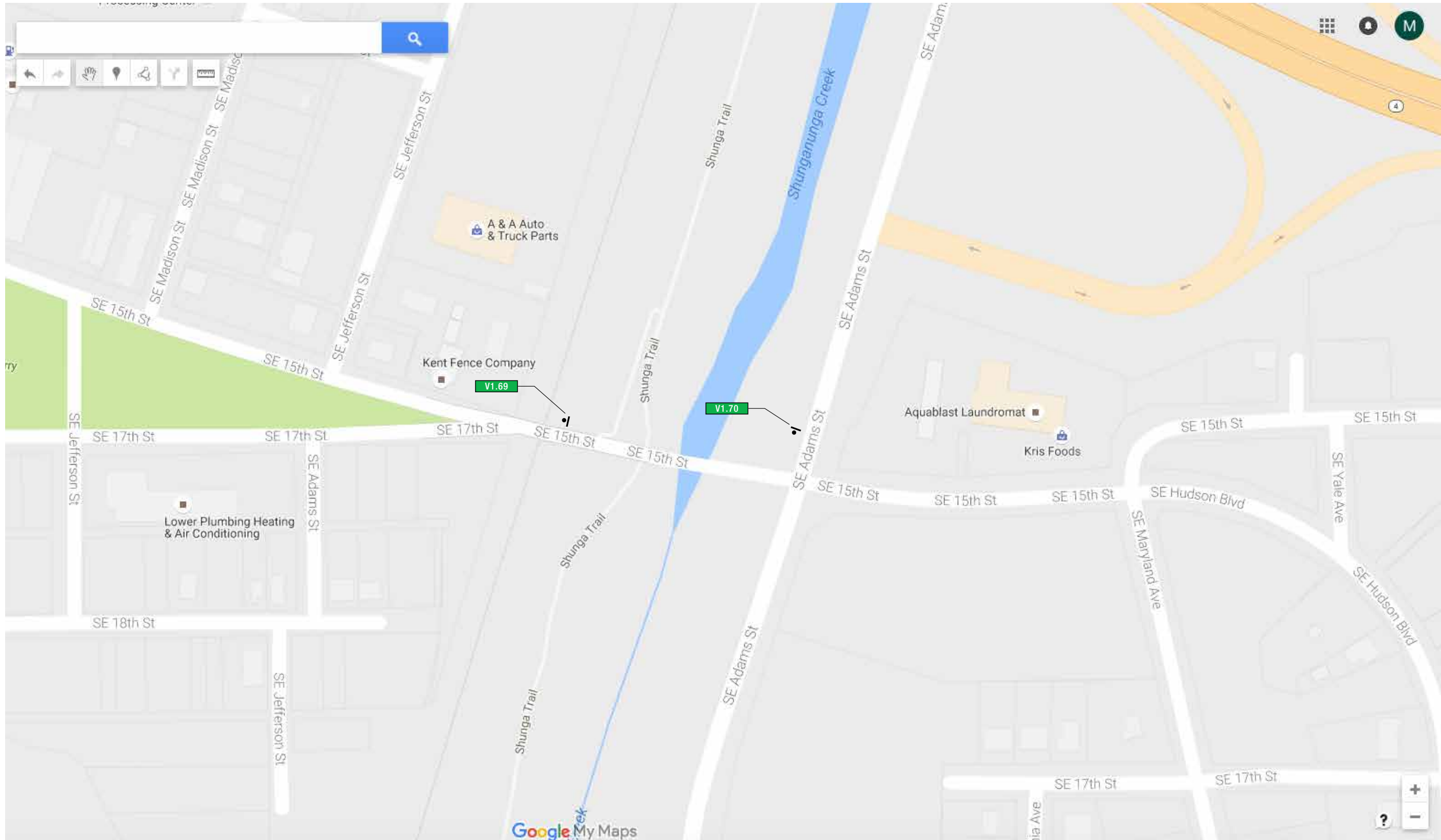




SIGNS ON THIS PAGE

- V4.8
- V4.9
- V4.10



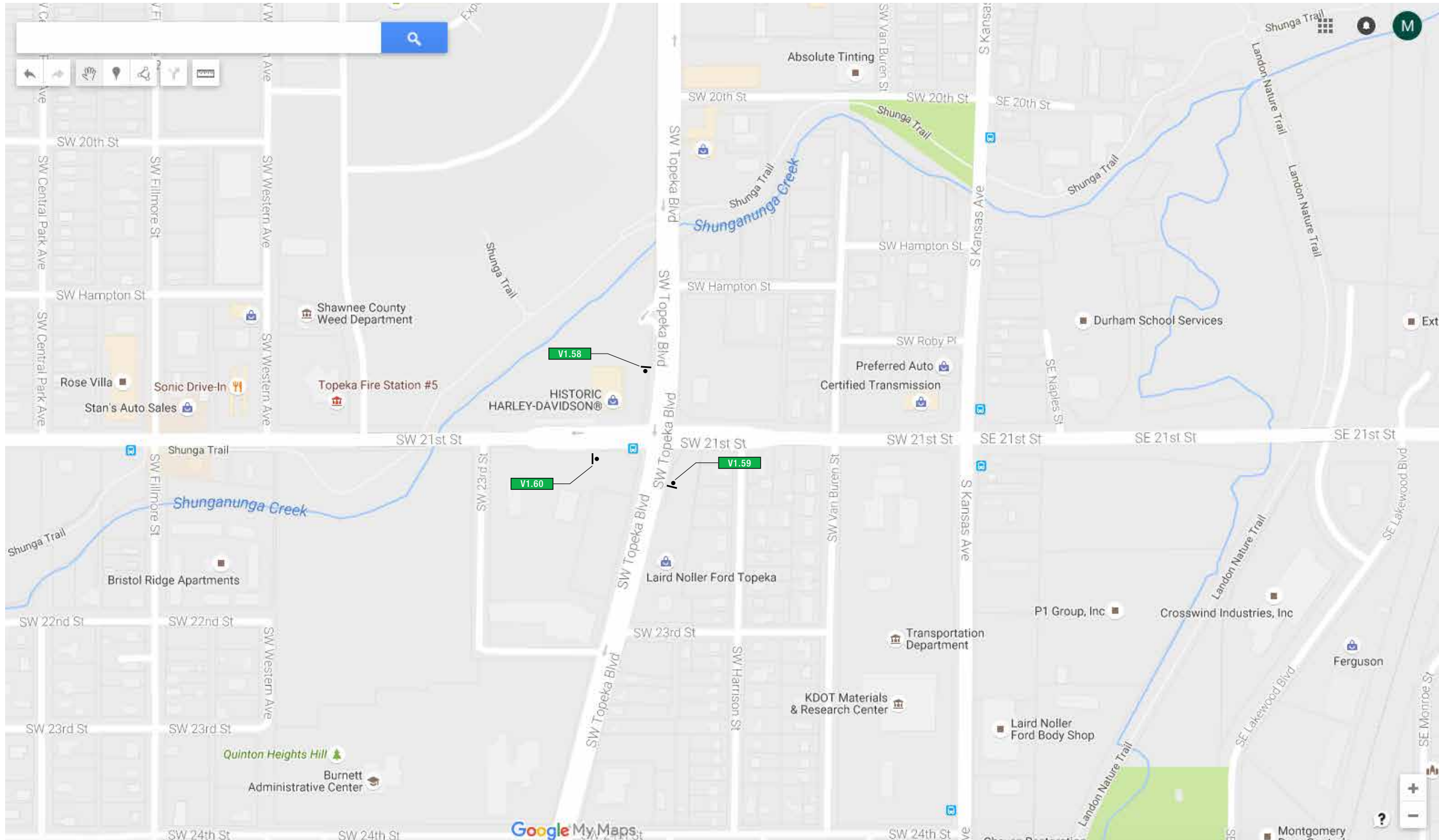


SIGNS ON THIS PAGE

V1.69

V1.70

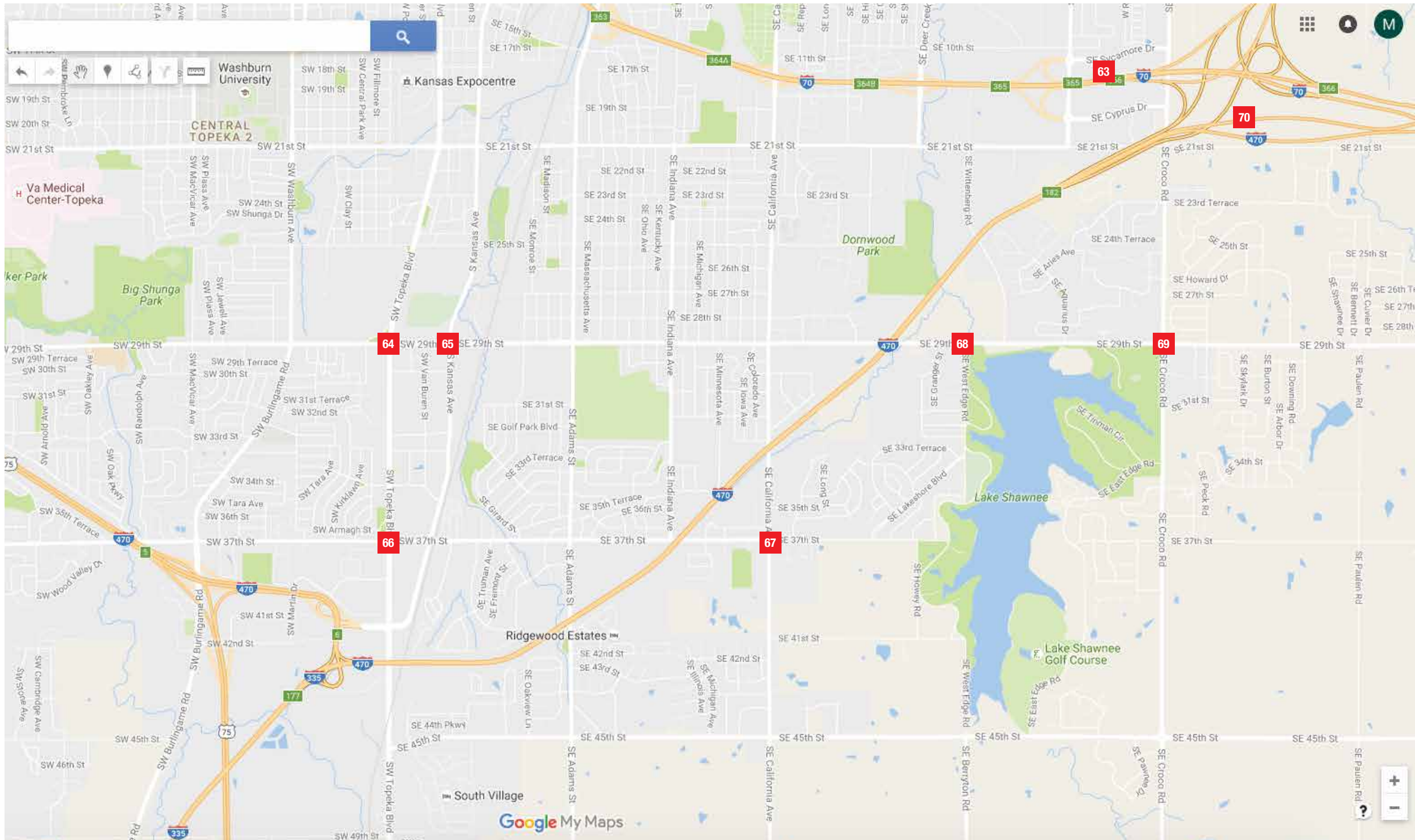




SIGNS ON THIS PAGE

- V1.58
- V1.59
- V1.60

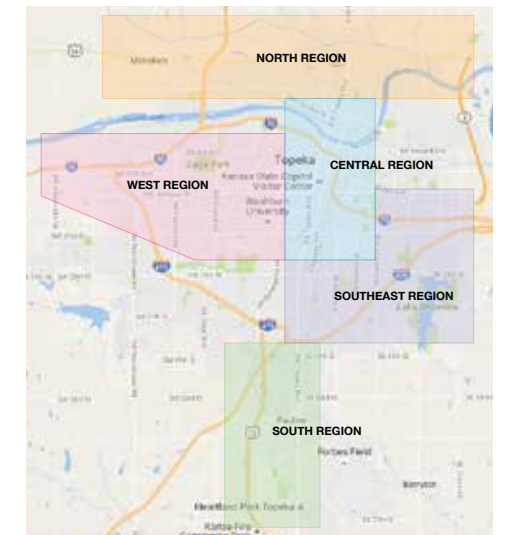




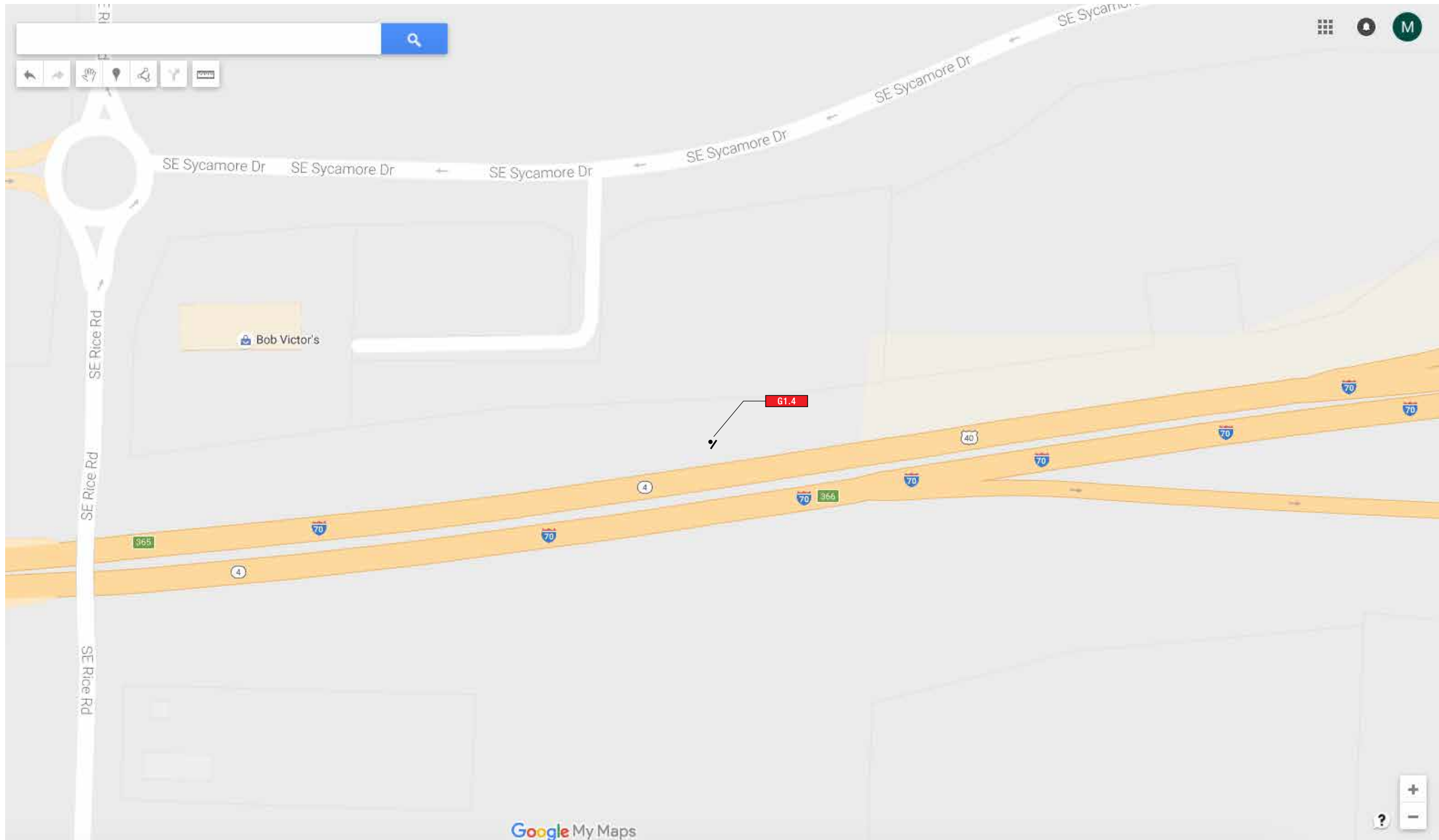
SOUTHEAST REGION

Markers represent the page number where each intersection and corresponding signs are found.

NOTE: Locations are approximate. Sign Contractor shall verify locations on site with City of Topeka representative prior to start of fabrication.



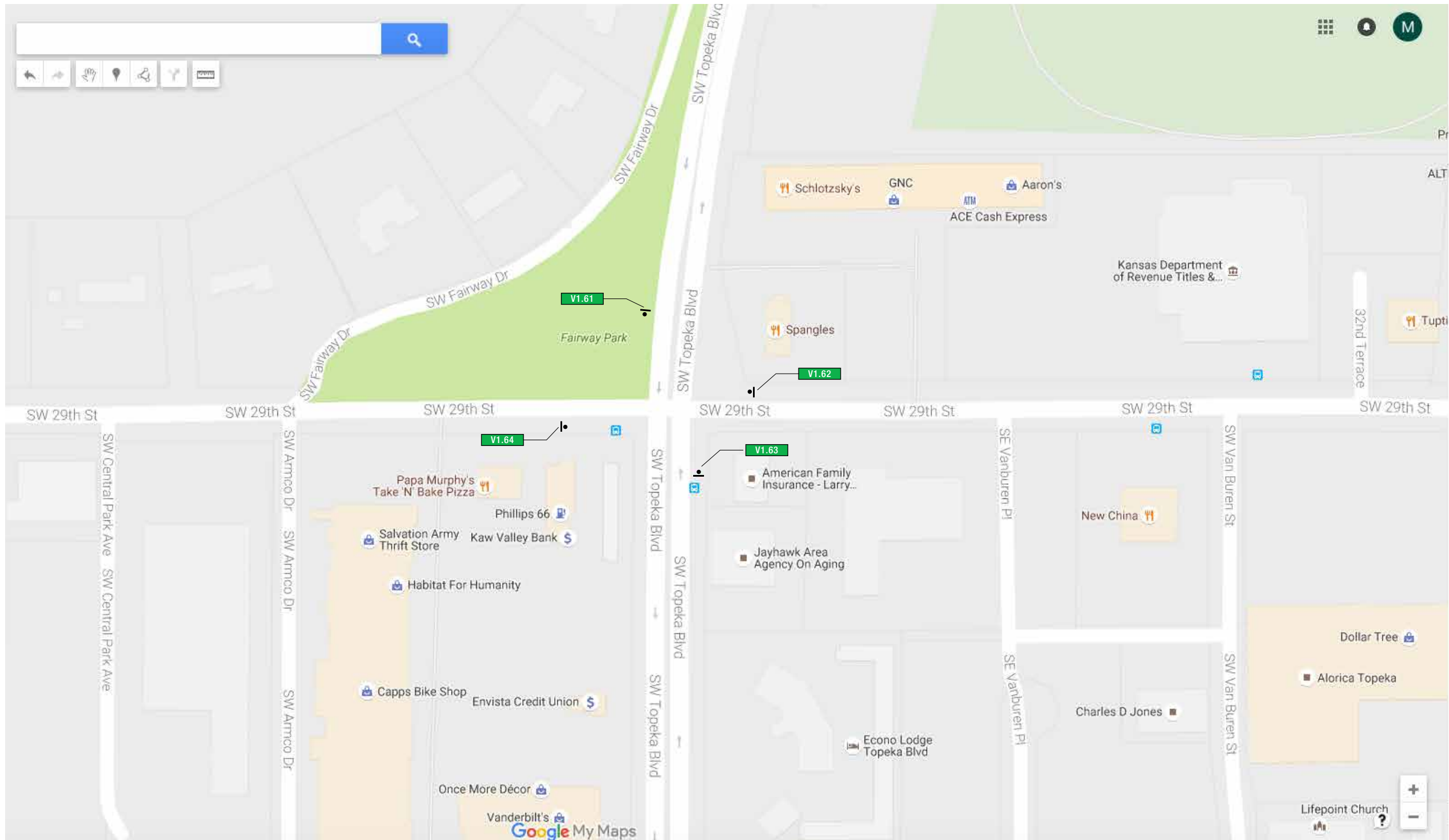
Topeka | Key Plan



SIGNS ON THIS PAGE

G1.4

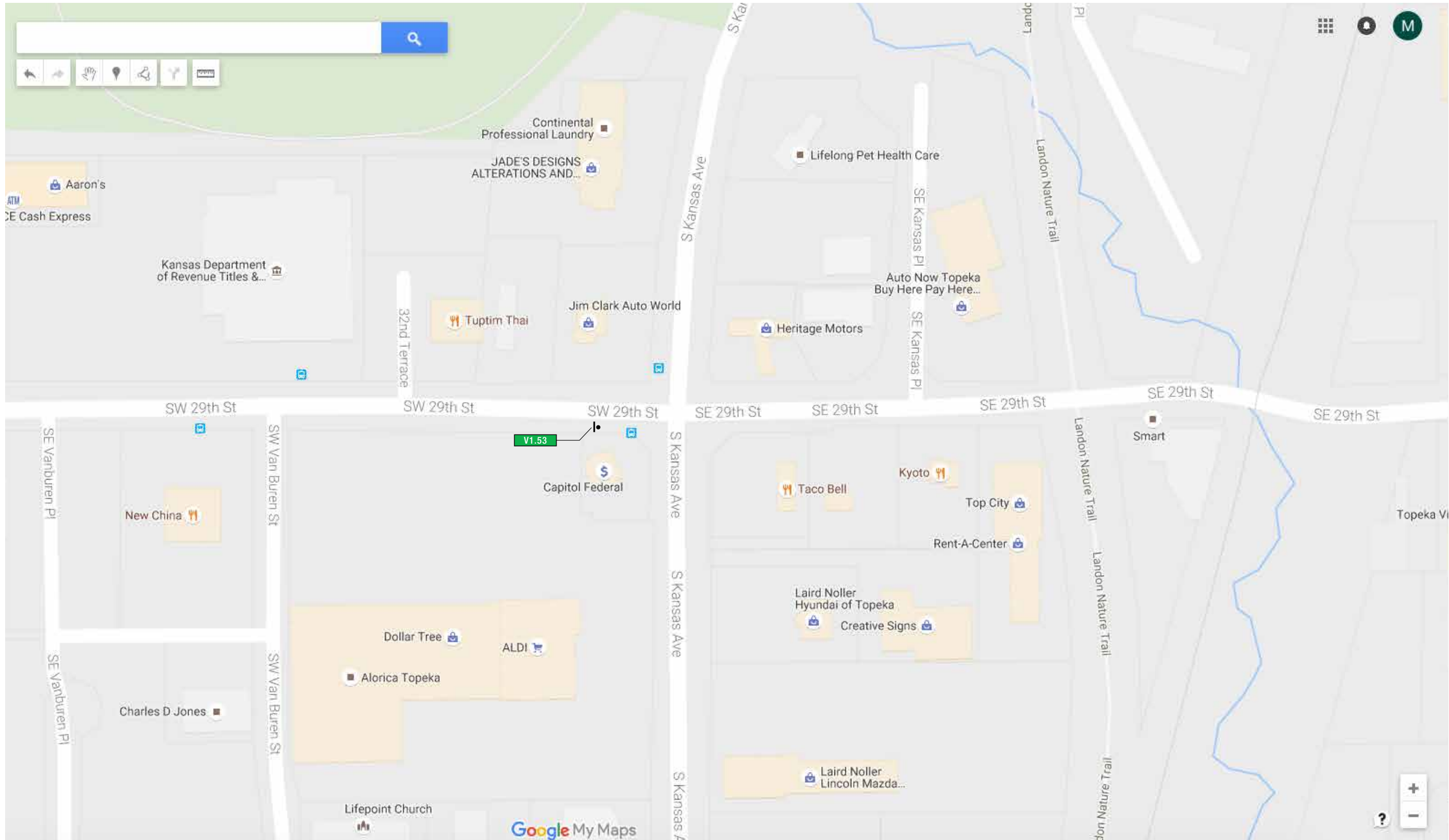




SIGNS ON THIS PAGE

- V1.61
- V1.62
- V1.63
- V1.64

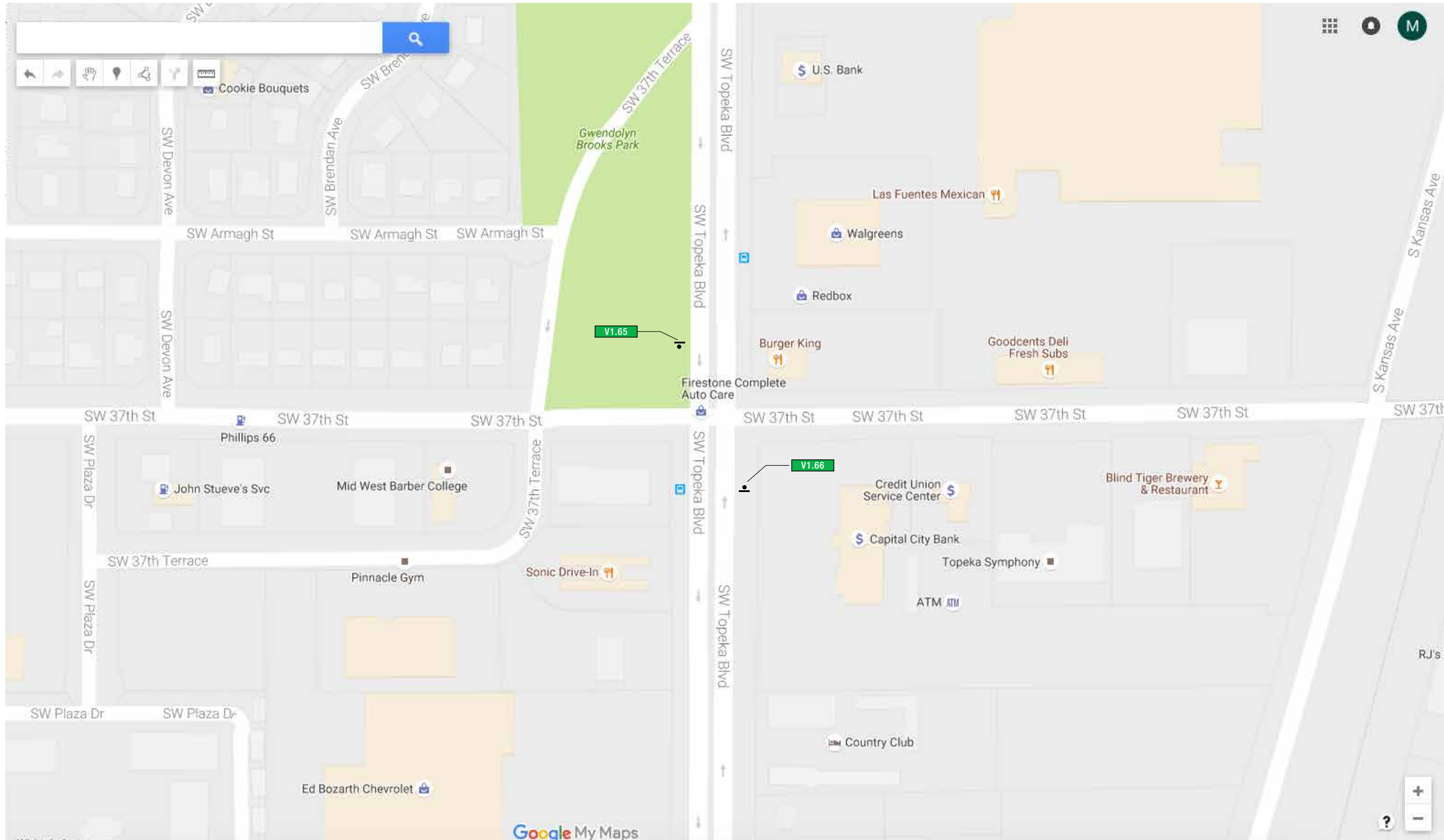




SIGNS ON THIS PAGE

V1.53



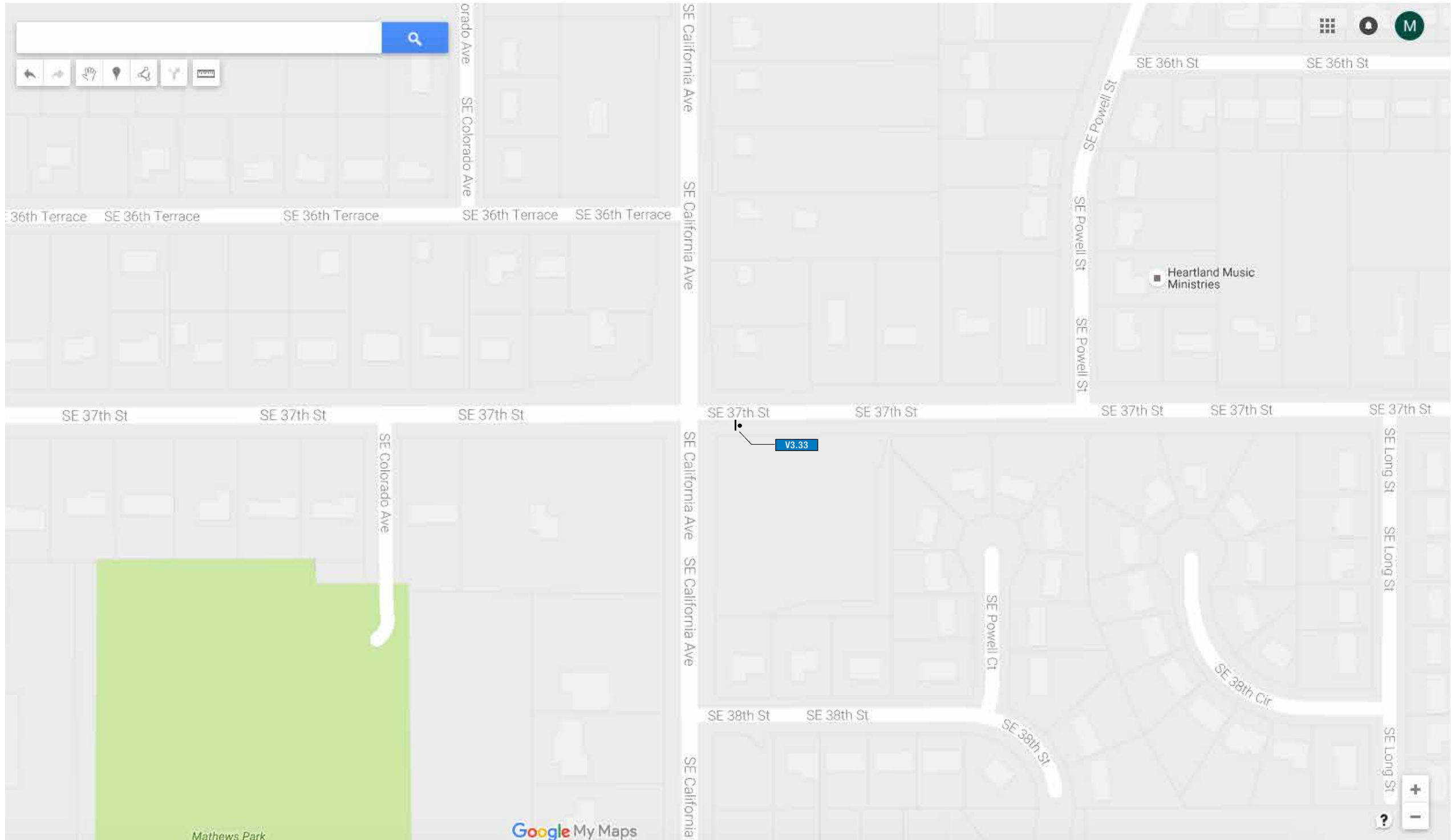


SIGNS ON THIS PAGE

V1.65

V1.66

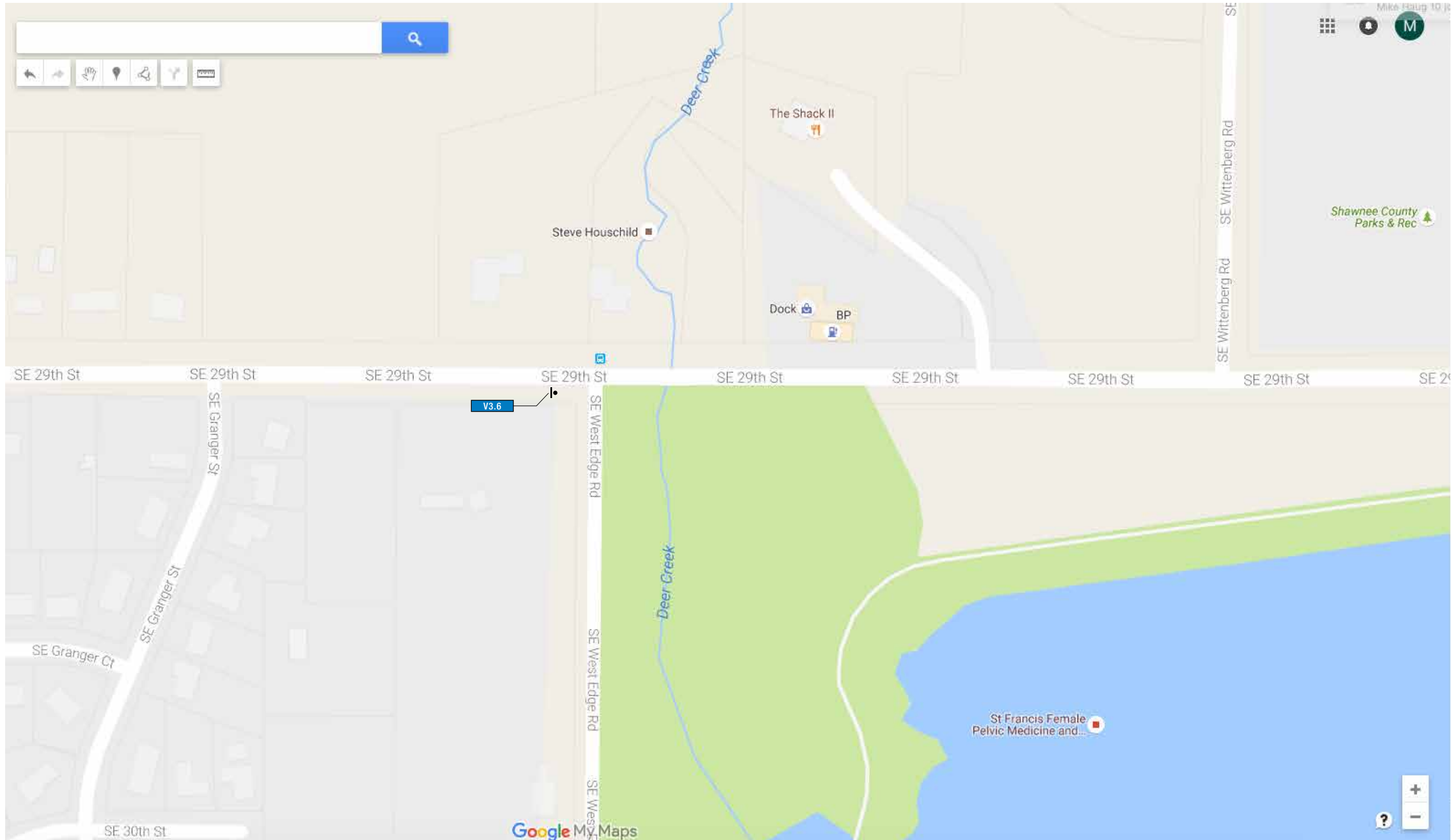




SIGNS ON THIS PAGE


V3.33


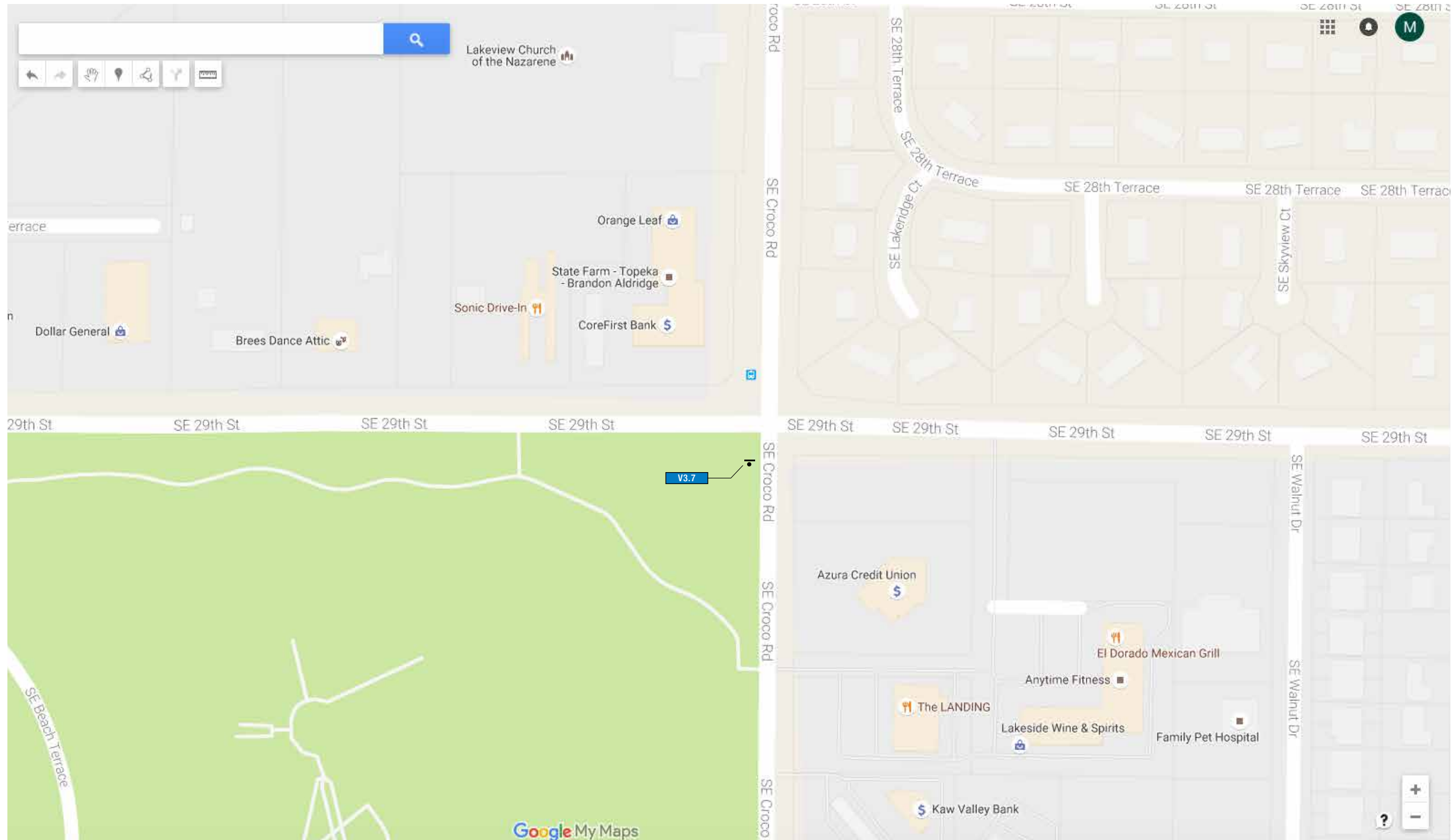





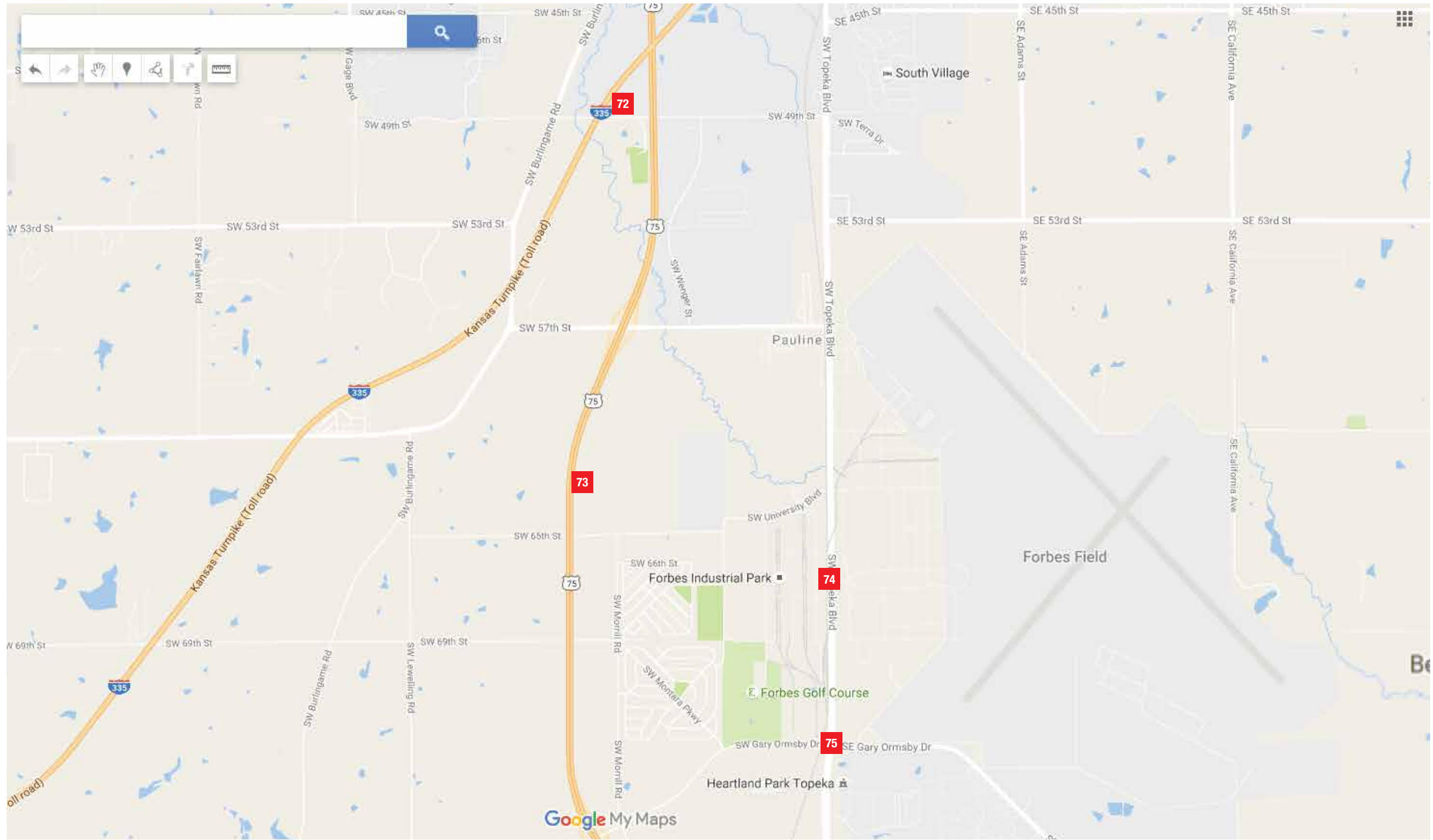
SIGNS ON THIS PAGE

V3.6





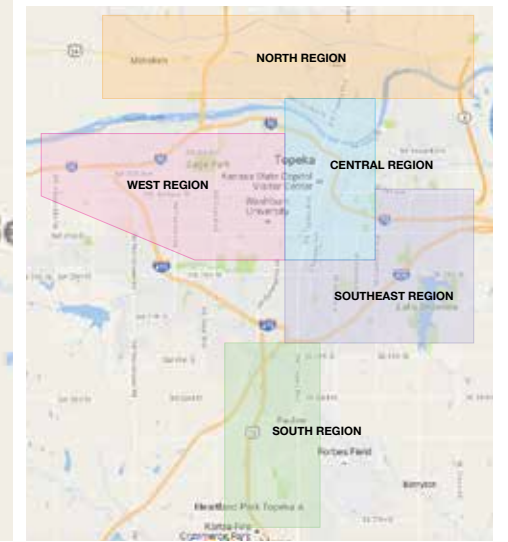




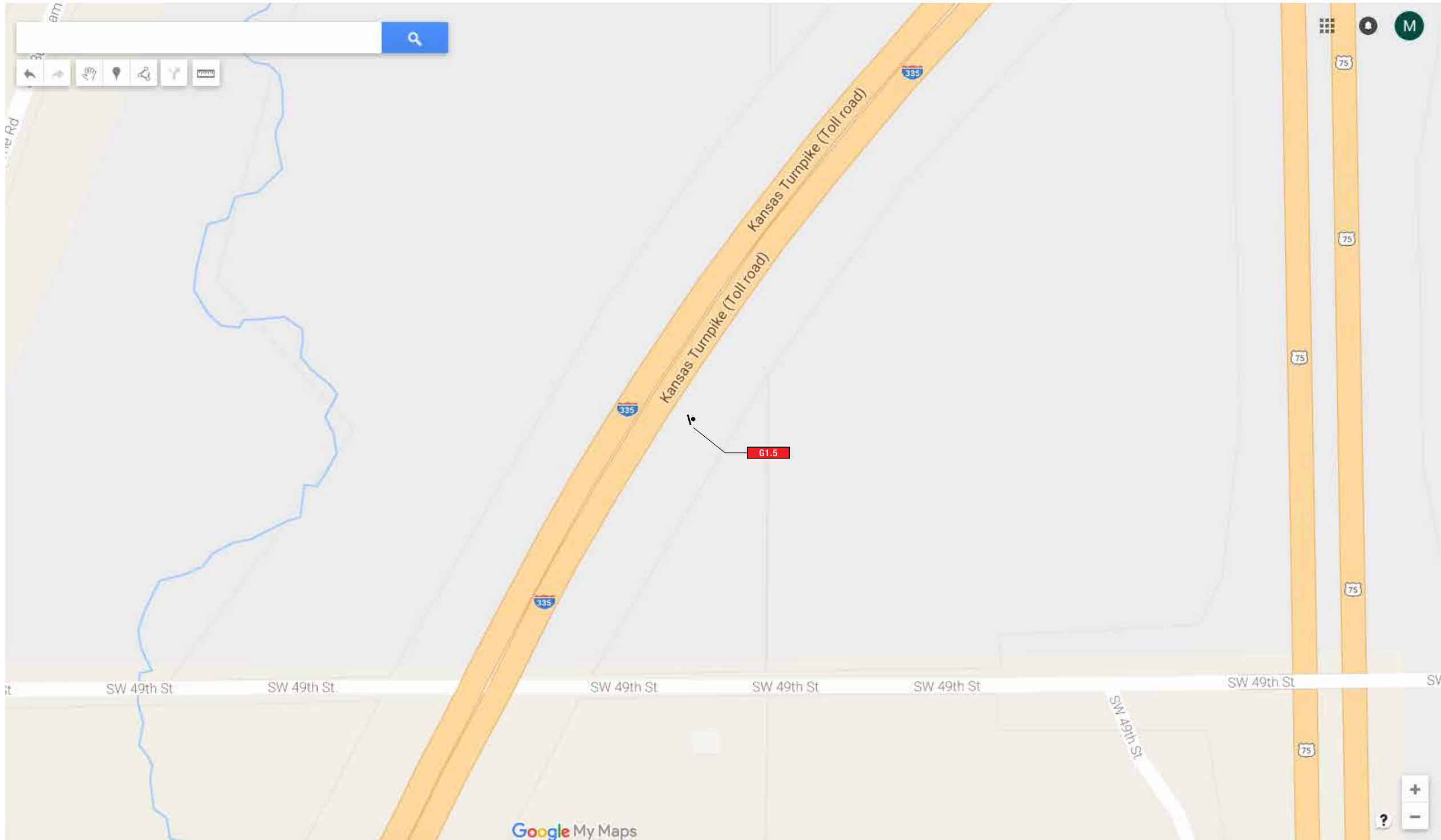
SOUTH REGION

Markers represent the page number where each intersection and corresponding signs are found.

NOTE: Locations are approximate. Sign Contractor shall verify locations on site with City of Topeka representative prior to start of fabrication.



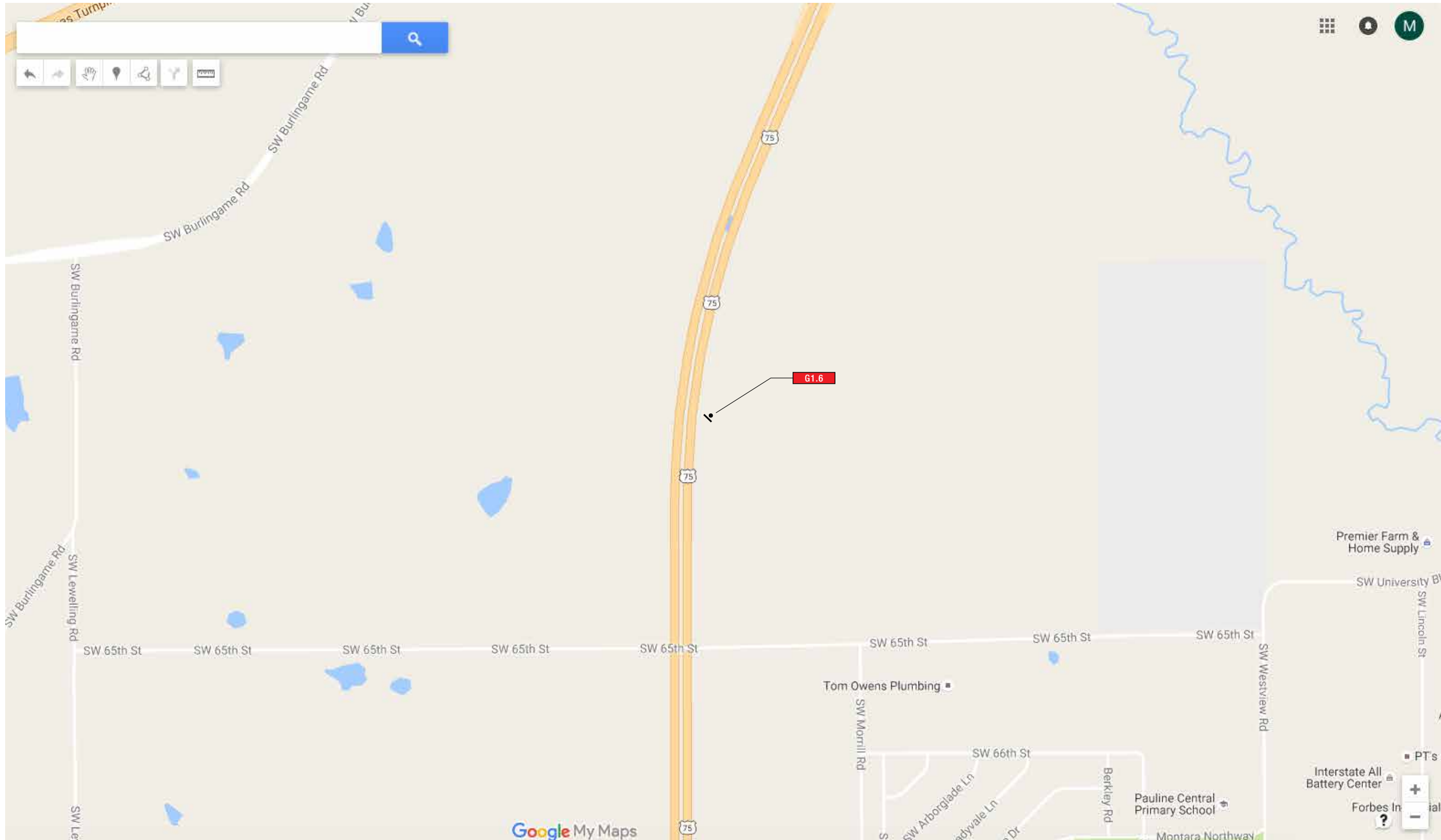
Topeka | Key Plan



SIGNS ON THIS PAGE

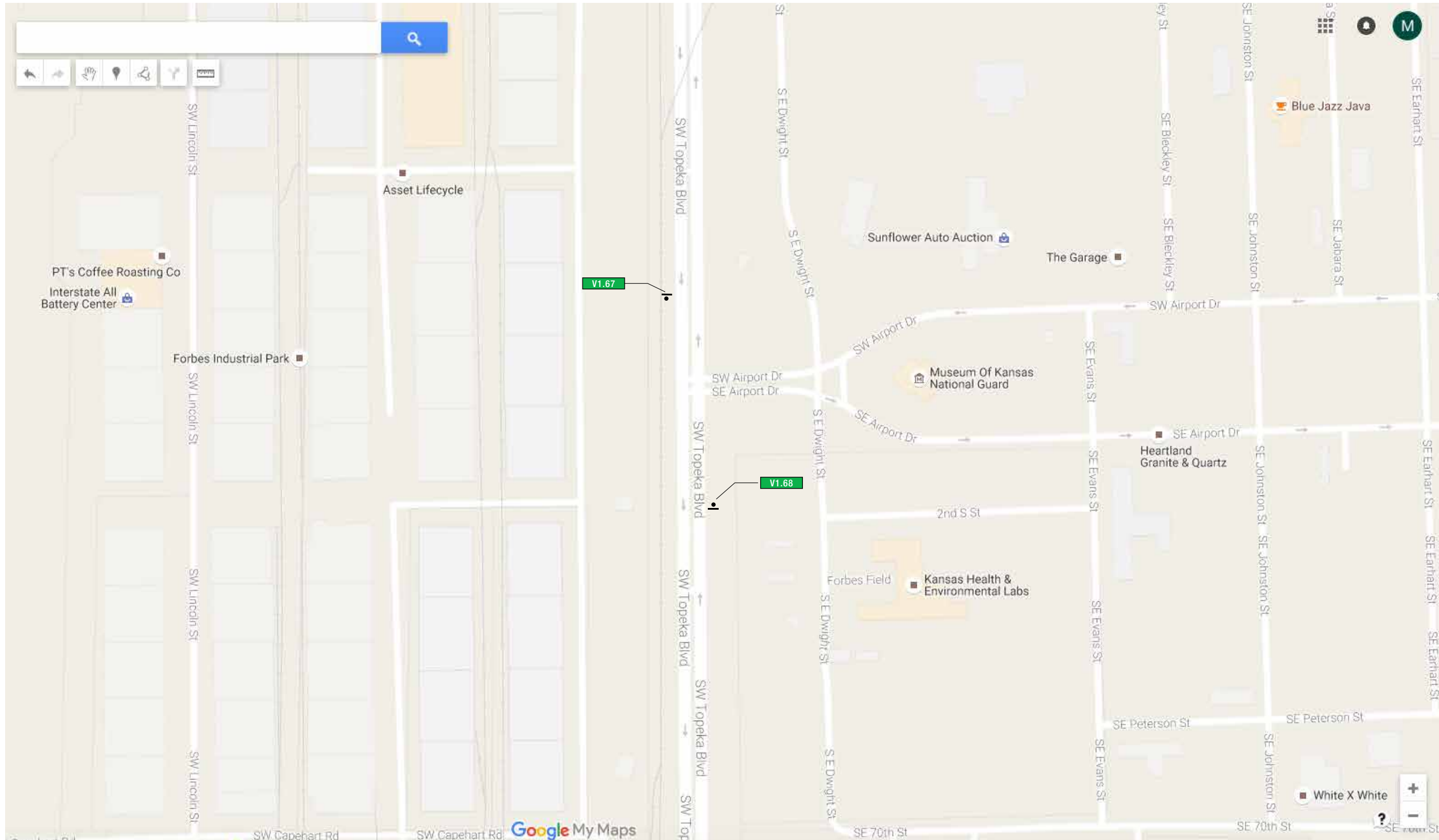
G1.5





SIGNS ON THIS PAGE

G1.6

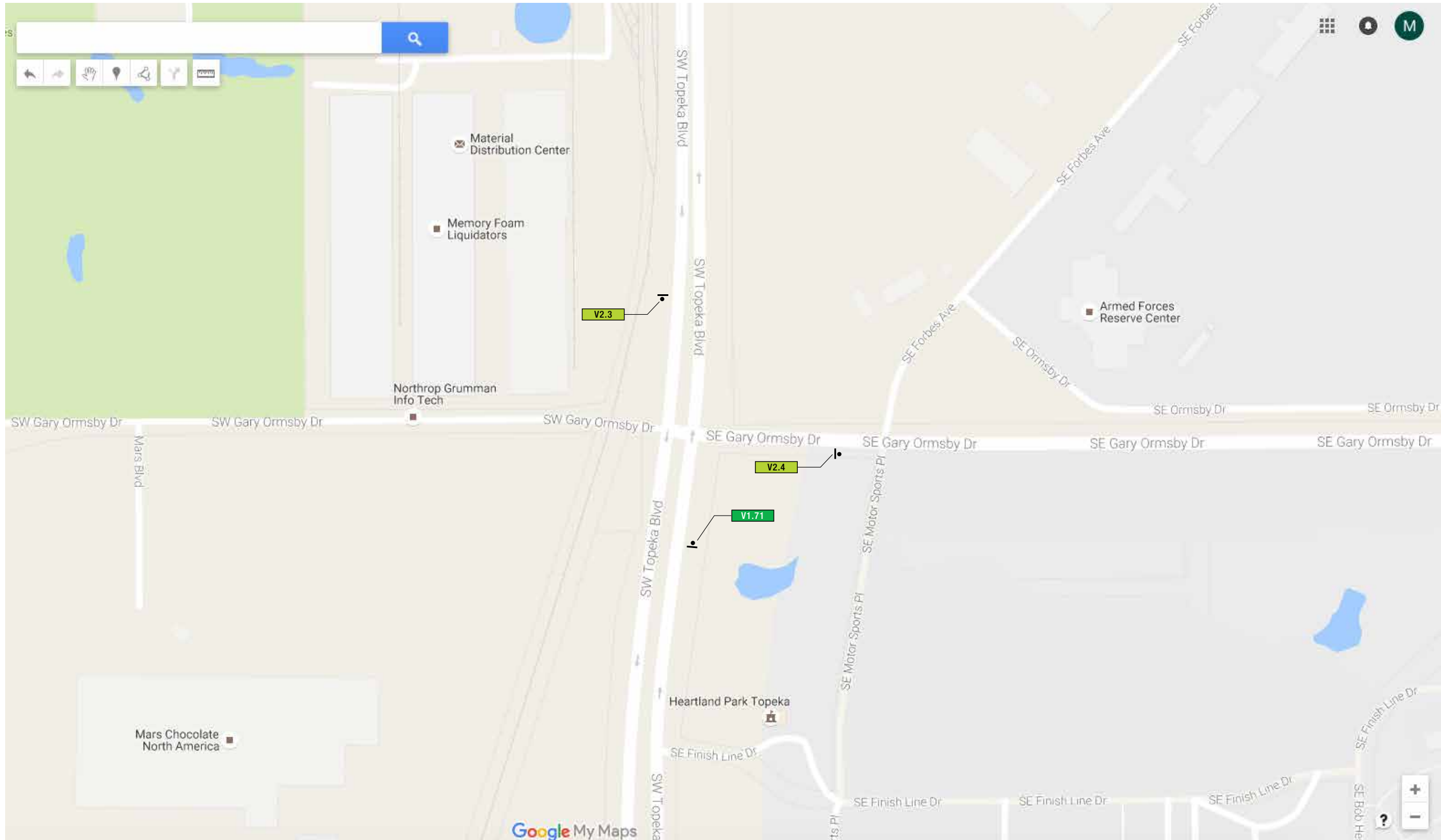


SIGNS ON THIS PAGE

V1.67

V1.68





SIGNS ON THIS PAGE

- V1.71
- V2.3
- V2.4

