



2017-2020Tip Amendment #5

- a) **Project # TIP-3-19-04** (New to TIP) Transportation Alternative (TA) Grant to City of Topeka for Quincy Elementary School Safe Routes to School Phase II
- b) **Project # TIP-3-19-03-6** (New to TIP) TA Grant to City of Topeka for Bikeways Phase III Implementation
- c) **Project # KA-4730-01** (New to TIP) Roadway/Bridge Overlay on US 75 Hwy.
- d) **Project # KA-4754** (New to TIP) Roadway/Bridge Overlay on US 75 Hwy.
- e) **Project # KA-4729** (New to TIP) Roadway/Bridge Overlay on US 75 Hwy.
- f) **Project # TIP-2-18-01-6** (New to TIP) TA Grant to Shawnee Co. for Deer Creek Trail Extension
- g) **Project # -7-18-01-6** (New to TIP) TA Grant to Topeka Metro for Bikeshare Infrastructure Expansion
- h) **Project # TIP-7-18-02-6** (New to TIP) TA Grant to Topeka Metro for Bus Stop Intergration

[illegible]



**PROJECT DATA SHEET**

**New TIP Project      2017-2020 TIP Amendment #5a**

**TIP #:** 3-18-04-6

**KDOT#:**

**Project Type:** TA (New to TIP)

**Jurisdiction:** Topeka

**Project:** Phase II Safe-Routes-To-School (SRTS) Project for Quincy Elementary

**Fiscal Year(s):** 2018

**Location:** Vicinity of Quincy Elementary School (Map Attached)

**Total Project Cost:** \$350,000

**PROJECT  
TYPES:**

Transportation  
Alternative (TA)

**PROJECT Description and Justification:** Phase II of SRTS project, and implementation of the Topeka Pedestrian Master Plan.

**EXPENSE SUMMARY**

*Phase	Year of Obligation	Federal (\$)	State (\$)	Local (\$)	TOTAL COST (\$)
	2018	\$280,000	0	\$70,000	\$350,000
<b>TOTAL</b>		\$280,000	<b>0</b>	\$70,000	\$350,000

# TIP Amendment 5(a) SRTS

## Quincy Elementary Vicinity Sidewalk Map



### Pedestrian Plan Curb Ramps & Sidewalks Survey

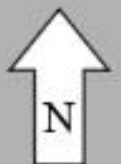
- Green cross: The existing curb ramp is in good repair, but it needs a truncated dome.
- Yellow cross: The existing curb ramp is in disrepair.
- Red cross: No curb ramp.

### TA Grant Sidewalk Survey

- Yellow dashed line: Proposed New or Replaced Sidewalk
- Solid grey line: Existing Sidewalk in Good Condition
- Dotted grey line: New Sidewalk Already In Design
- Blue line: Optional Sidewalk segments

### Topeka Trails Network

- Green line: Soldier Creek Trail





**PROJECT DATA SHEET**

**New TIP Project      2017-2020 TIP Amendment #5b**

**TIP #:** 3-18-05-6

**KDOT#:**

**Project Type:** TA (New to TIP)

**Jurisdiction:** Topeka

**Project:** Implementation of Phase III of the Bikeways Master Plan

**Fiscal Year(s):** 2018

**Location:** Various throughout City (Map Attached)

**Total Project Cost:** \$1,273,648

**PROJECT**

**TYPES:**

Transportation  
Alternative (TA)

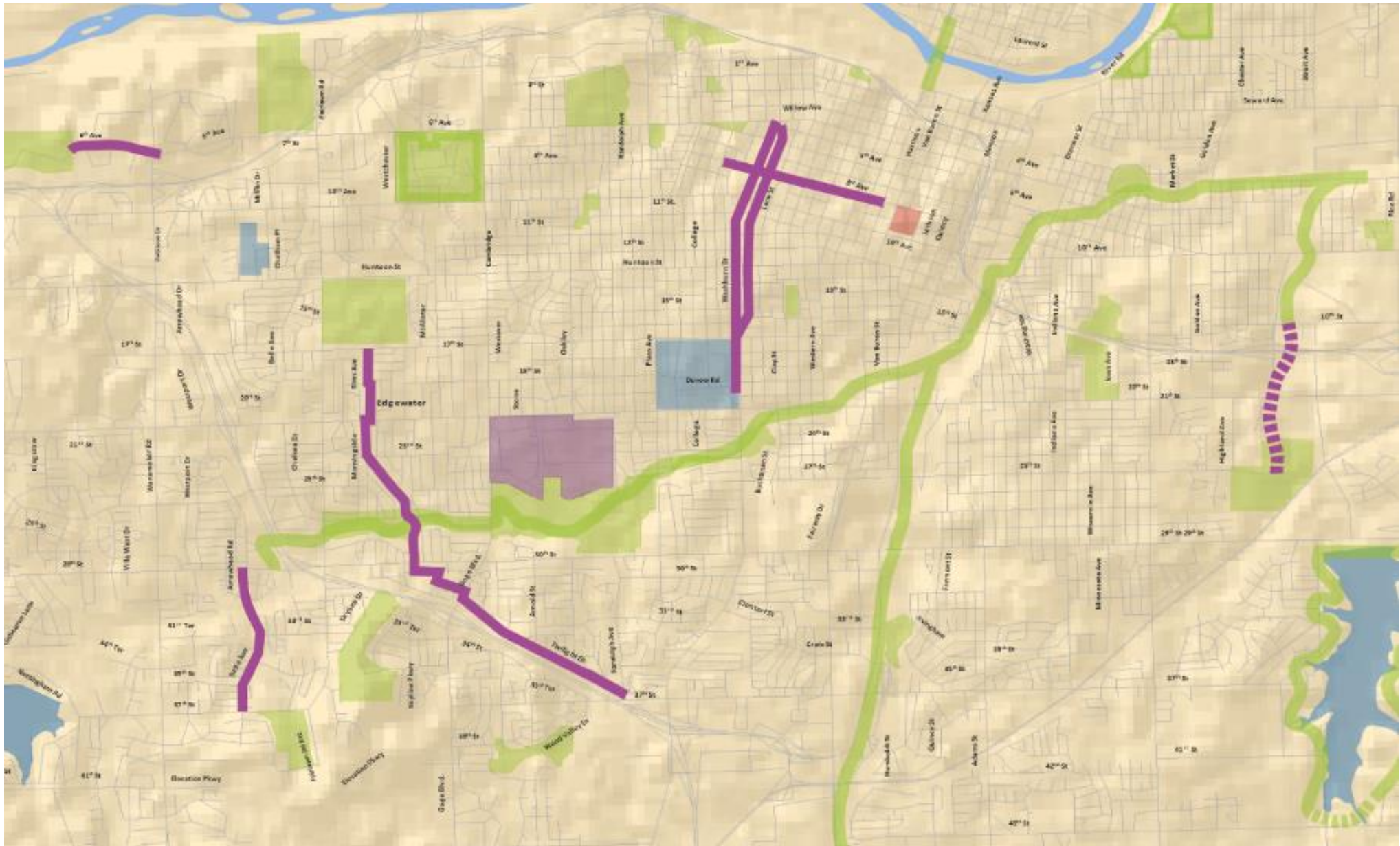
**PROJECT Description and Justification:** Implementation of the Bikeways Master Plan. Includes on-street designations for bikes lanes, raised bike lanes, and side-paths.

**EXPENSE SUMMARY**

*Phase	Year of Obligation	Federal (\$)	State (\$)	Local (\$)	TOTAL COST (\$)
PE	2018	0	0	\$268,873	\$268,873
Const.	2018	\$803,820	0	\$200,955	\$1,000,775
<b>TOTAL</b>		\$803,820		\$469,828	\$1,273,648



# TIP Amendment 5(b) Bikeways Phase III





**PROJECT DATA SHEET**

**New TIP Project**

**2017-2020 TIP Amendment #5c**

TIP #: 1-18-03-1

KDOT#: KA-4730-01

**Project Type:** Roadway (New to TIP)

**Jurisdiction:** KDOT

**Project:** Resurfacing

**Fiscal Year(s):** 2018

**Location:** US-75 Beginning 0.70 mi. South of NW 62nd St. Thence  
North to Shawnee/Jackson County Line.

**Total Project Cost:** \$1,951,155

**PROJECT  
TYPES:**  
Roadway

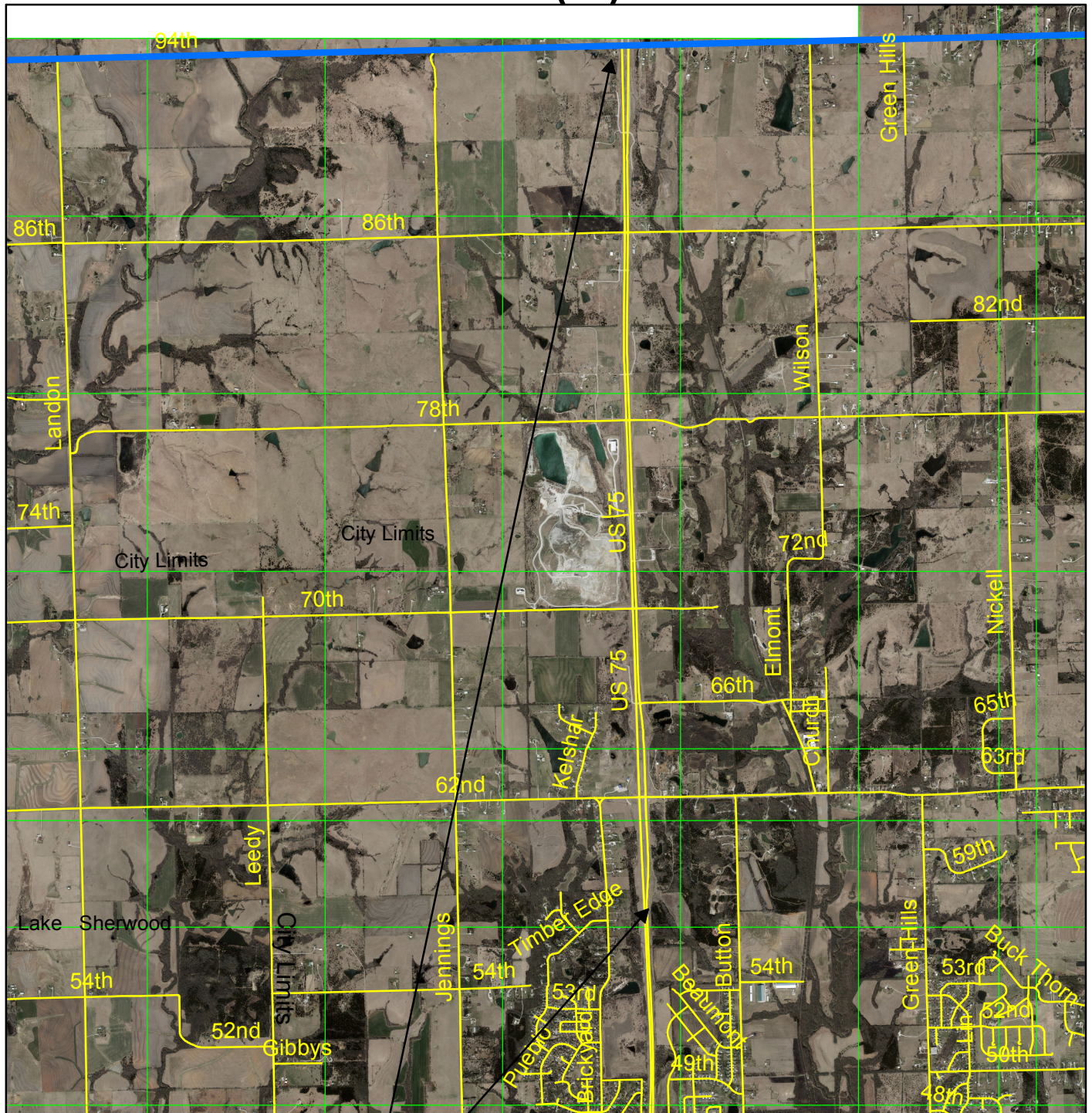
**PROJECT Description and Justification:** Roadway surfacing. Program addition.

**EXPENSE SUMMARY**

*Phase	Year of Obligation	Federal (\$)	State (\$)	Local (\$)	AC-NHP (2019)	TOTAL COST (\$)
PE	2018	0	\$1,000	0	0	1,000
CE	2018		\$92,865		\$74,292	\$92,865
Const.	2018		\$1,857,290		\$1,485,832	\$1,857,290
<b>TOTAL</b>		0	\$1,951,155	0	\$1,560,124	\$1,951,155



# TIP Amendment #5 (c) KA-4730-01



Requested Area







**PROJECT DATA SHEET**

**New TIP Project**

**2017-2020 TIP Amendment #5d**

TIP #: 1-18-04-1

KDOT#: KA-4754-01

**Project Type:** Roadway/Bridge (New to TIP)

**Jurisdiction:** KDOT

**Project:** Asphalt Overlay

**Fiscal Year(s):** 2018

**Location:** 089-279 & 280 (NB), US-75 over 46th St, Shawnee County

**Total Project Cost:** \$242,400

**PROJECT**

**TYPES:**

Roadway/Bridge

**PROJECT Description and Justification:** Bridge resurfacing. Program addition.

**EXPENSE SUMMARY**

*Phase	Year of Obligation	Federal (\$)	State (\$)	Local (\$)	AC-NHP (2019)	TOTAL COST (\$)
PE	2018		\$20,200			20,200
CE	2018		\$20,200		\$16,160	\$20,200
Const.	2018		\$202,000		\$161,600	\$202,000
<b>TOTAL</b>			\$242,400		\$177,760	\$242,400

# TIP Amendment #5 (d) KA-4754-01



Requested Area







**PROJECT DATA SHEET**

**New TIP Project**

**2017-2020 TIP Amendment #5e**

TIP #: 1-18-04-1

KDOT#: KA-4729-01

**Project Type:** Roadway/Bridge (New to TIP)

**Jurisdiction:** KDOT

**Project:** Asphalt Overlay

**Fiscal Year(s):** 2018

**Location:** 089-279 & 280 (NB), US-75 over 46th St, Shawnee County

**Total Project Cost:** \$748,021

**PROJECT  
TYPES:**

Roadway/Bridge

**PROJECT Description and Justification:** Bridge resurfacing. Program addition.

**EXPENSE SUMMARY**

*Phase	Year of Obligation	Federal (\$)	State (\$)	Local (\$)	AC-NHP (2019)	TOTAL COST (\$)
PE	2018		\$1,000			1,000
CE	2018		\$35,572		\$28,458	\$35,572
Const.	2018		\$711,449		\$569,159	\$711,449
<b>TOTAL</b>			\$748,021		\$597,617	\$748,021



# TIP Amendment #5 (e) KA-4729-01



Requested Area



**PROJECT DATA SHEET**

**New TIP Project**      **2017-2020 TIP Amendment #5f**  
TIP #: 2-18-01-6      KDOT#:

**Project Type:** Transportation Alternative (New to TIP)  
**Jurisdiction:** Shawnee County  
**Project:** Deer Creek Trail Extension  
**Fiscal Year(s):** 2018  
Beginning at SE 10th continuing south to the parking lot of  
**Location:** Dornwood Park at SE 25th St.  
**Total Project Cost:** \$2,433,648

**PROJECT  
TYPES:**  
Transportation  
Alternative (TA)

**PROJECT Description and Justification:** 1.7 mi extension of the current Deer Creek Trail. Awarded TA Grant.

**EXPENSE SUMMARY**

*Phase	Year of Obligation	Federal (\$)	State (\$)	Local (\$)	AC-NHP (2019)	TOTAL COST (\$)
Const.	2018	\$1,748,288		\$685,360		\$2,433,648
<b>TOTAL</b>						\$2,433,648



# TIP Amendment #5 (f) Deer Creek Trail Extension

