



Amendment #14 2021-2024

Policy Board Date: 10/26/23

Projects Included:

- 1) **C-5033-01: (Amended project)** Upgrade traffic signals with protected lefts for RR Crossing and at intersections with left turn bays. Increase in cost greater than 25%, initiating an amendment.
- 2) **C-5251-01: (New Project)** Shawnee County Auburn Road Roundabout, 0.5-mile segment of Auburn Rd. between SW 29th St. and K-4. Roundabout approximately 0.3 miles east of Auburn Rd. on SW 29th St.
- 3) **KA-6232-02: (Revision)** Culvert Repair #512 on I-70 in Shawnee County, I-70: Culvert #512 (Kansas River Drainage) located 0.58 Miles East of US-75. Revised letting date from April 2024 to May 2024.
- 4) **KA-6740-01: (Amended Project)** Repair bridge #154 on US-75 in Shawnee county, US-75: Bridge #154 (Kansas River, Union Pacific Railroad) located 0.5 Miles north of east junction US-75/I-70. Revised letting date from September 2023 to January 2024. Removed bridge #162 from project. State tied project KA-6930-01 and revised cost estimate.
- 5) **KA-7039-01: (New Project)** Replace multiple bridges on I-470 in Shawnee County.
- 6) **KA-7198-01: (New Project)** Resurfacing on I-70 in Shawnee county. I-70: from 0.41 mile west of Urish Road, east to west edge wearing surface of MacVicar Avenue and from southeast 6th Street, east to 0.47 mile east of Croco Road.
- 7) **KA-7199-01: (New Project)** Resurfacing on I-470 in Shawnee county. I-470: from west I-70/I-470 junction, east to west edge wearing surface of 37th Street Bridge and 0.1 mile west of Martin Drive, east to KTA.
- 8) **KA-7239-01: (Child Project of KA-7198-01)**
- 9) **KA-7240-01: (Child Project of KA-7199-01)**
- 10) **TE-0505-02: (Revision)** Topeka Bikeways Trail Connections, 10 locations connecting to Landon, Shunga, and North Levee Trails.
- 11) **KA-7143-01: (Project Canceled)** Pavement markings on I-70. I-70: from 1.6 miles east of junction I-70/K-4, east to MacVicar. 0.11 miles east of Adams, east to 0.12 miles east of junction I-470/I-70/K-4.



**METROPOLITAN TOPEKA
PLANNING ORGANIZATION**

620 SE MADISON | TOPEKA KS

www.topekamtpo.org | 785.368.3728



**METROPOLITAN TOPEKA
PLANNING ORGANIZATION**
620 SE MADISON | TOPEKA KS
www.topekamtpo.org | 785.368.3728

Transportation
Improvement
Program

TIP

PROJECT DATA SHEET

Amendment 2024-2027 TIP

TIP #: 2-19-02-2

KDOT#: C-5033-01

Project Type: Roadways & Bridges

Jurisdiction: KDOT

Project: Shawnee Co. Interconnected Signalized Intersections

Fiscal Year(s): 2023

Location: Shawnee County: Topeka Blvd at 57th, University & Gary Ormsby

**PROJECT
TYPES:**

Transportation
Alternative;
Roadways & Bridges;
Transit/Paratransit

Total Project Cost: \$2,028,400

PROJECT Description and Justification: Upgrade traffic signals with protected lefts for RR Crossing and at intersections with left turn bays.

REASON FOR CHANGE: Increase in cost greater than 25% initiating an amendment.

Please attach a map showing the location of the project

EXPENSE SUMMARY (x1000)

*Phase	Year of Obligation	Federal (\$)	State (\$)	AC(?)	Local (\$)	TOTAL COST (\$)	Federal Source	AC Conv. Yr.
PE	2020		92.8	No				
CE	2023		176	No				
CONS	2023		1,759.6	No				
PE			(9.3)		9.3			
CONS			(140.7)		140.7			
TOTAL			1,878.4		150	2,028.4		

*PE (Preliminary Engineering & Design); ROW (Right-of-Way Acquisition); UTIL (Utility Work); Const (Construction); or CE (Construction Engineering) Other



**METROPOLITAN TOPEKA
PLANNING ORGANIZATION**
620 SE MADISON | TOPEKA KS
www.topekamtpo.org | 785.368.3728

Transportation
Improvement
Program

TIP

PROJECT DATA SHEET

New Project

2024-2027 TIP

TIP #: 1-24-01-1 KDOT#: C-5251-01

Project Type: Roadways & Bridges

Jurisdiction: KDOT

Project: Shawnee County Auburn Road Roundabout

Fiscal Year(s): 2024

Location: 0.5-mile segment of Auburn Rd. between SW 29th St. and K-4. Roundabout approximately 0.3 miles east of Auburn Rd. on SW 29th St.

Total Project Cost: \$5,250,000.00

PROJECT TYPES:

Transportation
Alternative;
Roadways & Bridges;
Transit/Paratransit

PROJECT Description and Justification: Reconstruction Auburn Rd., construction right-turn lane and roundabout.

REASON FOR CHANGE: Program Addition

Please attach a map showing the location of the project

EXPENSE SUMMARY (x1000)

*Phase	Year of Obligation	Federal (\$)	State (\$)	AC(?)	Local (\$)	TOTAL COST (\$)	Federal Source	AC Conv. Yr.
CONS	2024		997.5	No	4,252.5	5,250		

*PE (Preliminary Engineering & Design); ROW (Right-of-Way Acquisition); UTIL (Utility Work); Const (Construction); or CE (Construction Engineering) Other





**METROPOLITAN TOPEKA
PLANNING ORGANIZATION**
620 SE MADISON I TOPEKA KS
www.topekamtpo.org | 785.368.3728

Transportation
Improvement
Program

TIP

PROJECT DATA SHEET

Revision 2024-2027 TIP
TIP #: 1-23-01-7 KDOT#: KA-6232-02
Project Type: Roadways & Bridges
Jurisdiction: KDOT
Project: Culvert Repair #512 on I-70 in Shawnee County
Fiscal Year(s): 2024
Location: I-70: Culvert #512 (Kansas River Drainage) located 0.58 Miles East of US-75

Total Project Cost: \$455,000.00

**PROJECT
TYPES:**

Transportation
Alternative;
Roadways & Bridges;
Transit/Paratransit

PROJECT Description and Justification: Culvert Concrete Repair and Scour Repair

REASON FOR CHANGE: Revised letting date from April 2024 to May 2024.

Please attach a map showing the location of the project

EXPENSE SUMMARY (x1000)

*Phase	Year of Obligation	Federal (\$)	State (\$)	AC(?)	Local (\$)	TOTAL COST (\$)	Federal Source	AC Conv. Yr.
PE	2023		70					
ROW	2024		5					
CE	2024		35	Y				
CONS	2024		345	Y				
CE		31.5	(31.5)				NHPP	2027
CONS		310.5	(310.5)				NHPP	2027
TOTAL		342	113			455		

*PE (Preliminary Engineering & Design); ROW (Right-of-Way Acquisition); UTIL (Utility Work); Const (Construction); or CE (Construction Engineering) Other



**METROPOLITAN TOPEKA
PLANNING ORGANIZATION**
620 SE MADISON | TOPEKA KS
www.topekamtpo.org | 785.368.3728

Transportation
Improvement
Program

TIP

PROJECT DATA SHEET

Amendment 2024-2027 TIP
TIP #: 1-22-06-3 **KDOT#:** KA-6740-01
Project Type: Roadways & Bridges
Jurisdiction: KDOT
Project: Repair bridge #154 on US-75 in Shawnee county
Fiscal Year(s): 2023 – 2024
Location: US-75: Bridge #154 (Kansas River, Union Pacific Railroad)
located 0.5 Miles north of east junction US-75/I-70

PROJECT TYPES:

Transportation
Alternative;
Roadways & Bridges;
Transit/Paratransit

Total Project Cost: \$1,420,000.00

PROJECT Description and Justification: Concrete patch open deck spalls and replace south approach slab

REASON FOR CHANGE: Revised letting date from September 2023 to January 2024. Removed bridge #162 from project. State tied project KA-6930-01 and revised cost estimate.

Please attach a map showing the location of the project

EXPENSE SUMMARY (x1000)

*Phase	Year of Obligation	Federal (\$)	State (\$)	AC(?)	Local (\$)	TOTAL COST (\$)	Federal Source	AC Conv. Yr.
PE	2023		100					
CE	2024		100	Y				
CONS	2024		1,220	Y				
CE		80	(80)				NHPP	2027
CONS		976	(976)				NHPP	2027
TOTAL		1,056	364			1,420		

*PE (Preliminary Engineering & Design); ROW (Right-of-Way Acquisition); UTIL (Utility Work); Const (Construction); or CE (Construction Engineering) Other



**METROPOLITAN TOPEKA
PLANNING ORGANIZATION**
620 SE MADISON | TOPEKA KS
www.topekamtpo.org | 785.368.3728

Transportation
Improvement
Program

TIP

PROJECT DATA SHEET

Amendment **2021-2024 TIP**

TIP #: 1-24-02-1

KDOT#: KA-7039-01

Project Type: Roadways & Bridges

Jurisdiction: KDOT

Project: Multiple Bridges on I-470 in Shawnee County

Fiscal Year(s): 2024

Location: I-470: bridges #056, #057, #184, #185, #186, #187, #062,
and #063 located from south of SW 25th Street to Gage
Boulevard in Topeka

**PROJECT
TYPES:**

Transportation
Alternative;
Roadways & Bridges;
Transit/Paratransit

Total Project Cost: \$4,894,000.00

PROJECT Description and Justification: Bridge Replacement (#056, #057, #062, and #63) and
Rehabilitation (#184, #185, #186, and #187)

REASON FOR CHANGE: PROJECT IS AUTHORIZED FOR PE PHASE ONLY

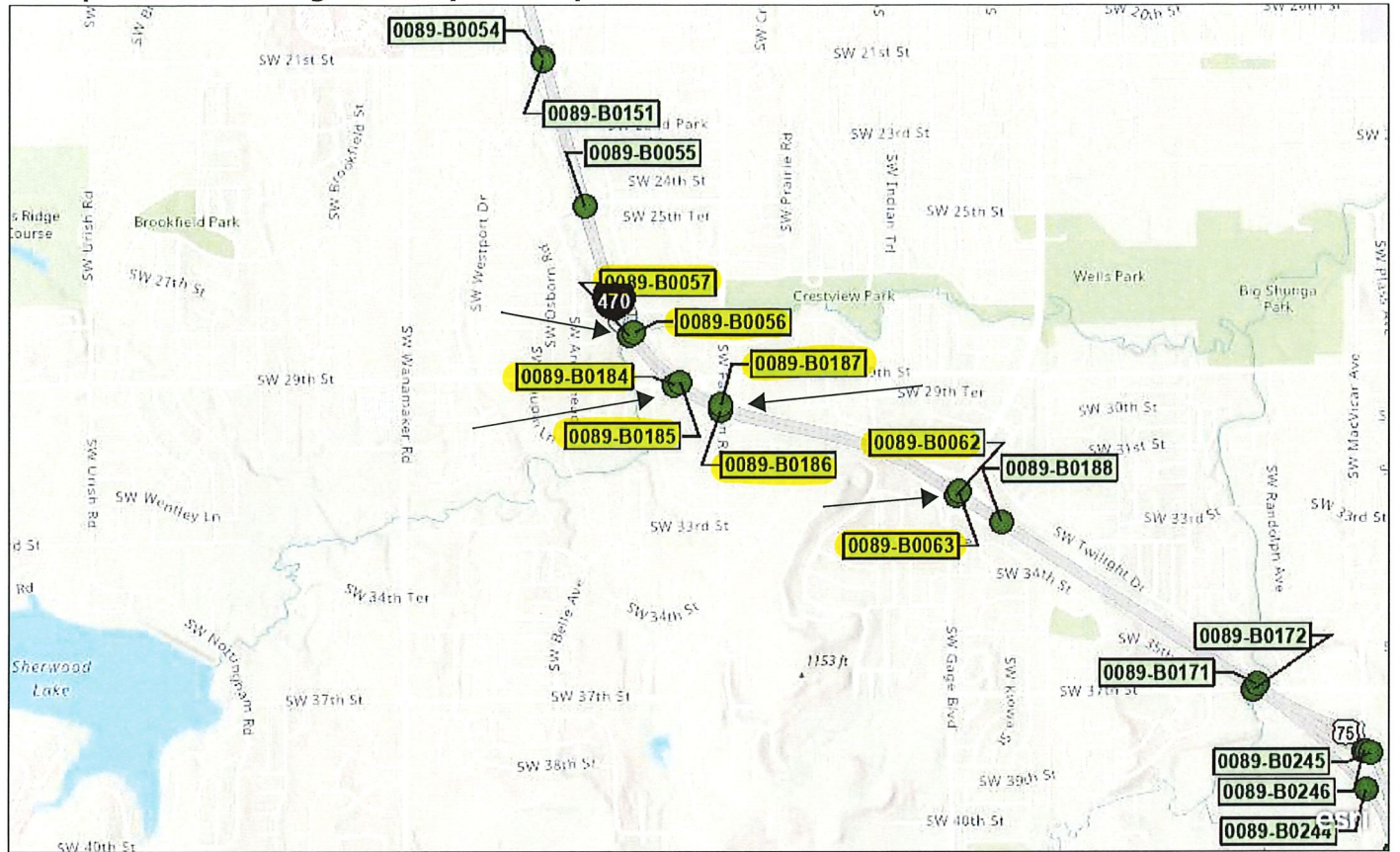
Please attach a map showing the location of the project

EXPENSE SUMMARY (x1000)

*Phase	Year of Obligation	Federal (\$)	State (\$)	AC(?)	Local (\$)	TOTAL COST (\$)	Federal Source	AC Conv. Yr.
PE	2024		4,894	No			BRF	
		4,404.6	(4,404.6)					
TOTAL		4,404.6	489.4			4,894		

***PE** (Preliminary Engineering & Design); **ROW** (Right-of-Way Acquisition); **UTIL** (Utility Work); **Const**
(Construction); or **CE** (Construction Engineering) **Other**

Transportation Planning - State System Map



Map created of top highway assets planners want to see.

0.4mi

Esri, NASA, NGA, USGS, FEMA | Esri Community Maps Contributors, Missouri Dept. of Conservation, Missouri DNR, Esri, HERE, Garmin, SafeGraph, GeoTechnologies, Inc, METI/NASA, USGS, EPA, NPS, US Census Bureau, USDA | Bureau of Transportation Planning, Kansas Department of Transportation and Metropolitan Planning Organizations | Bureau of Transportation Planning, Kansas Department of Transportation | KDOT | Bureau of Transportation Planning, Kansas Department of Transportation | Bureau of Design Bridge Management and Bureau of Transportation Planning, Kansas Department of Transportation | Bureau of Transportation Planning, and Bridge Management, Bureau of Design, Kansas Department of Transportation | Bureau of Transportation Planning and Bureau of Design, Kansas Department of Transportation | Kansas Department of Transportation (KDOT) | Kansas Department of Transportation



**METROPOLITAN TOPEKA
PLANNING ORGANIZATION**
620 SE MADISON I TOPEKA KS
www.topekamtpo.org | 785.368.3728

Transportation
Improvement
Program

TIP

PROJECT DATA SHEET

Amendment **2021-2024 TIP**

TIP #: 1-23-09-1

KDOT#: KA-7198-01

Project Type: Roadways & Bridges

Jurisdiction: KDOT

Project: Resurfacing on I-70 in Shawnee county

Fiscal Year(s): 2024

Location: I-70: from 0.41 mile west of Urish Road, east to west edge
wearing surface of MacVicar Avenue

Total Project Cost: \$3,038,000.00

**PROJECT
TYPES:**

Transportation
Alternative;
Roadways & Bridges;
Transit/Paratransit

PROJECT Description and Justification: 1.5 inch milling and overlay

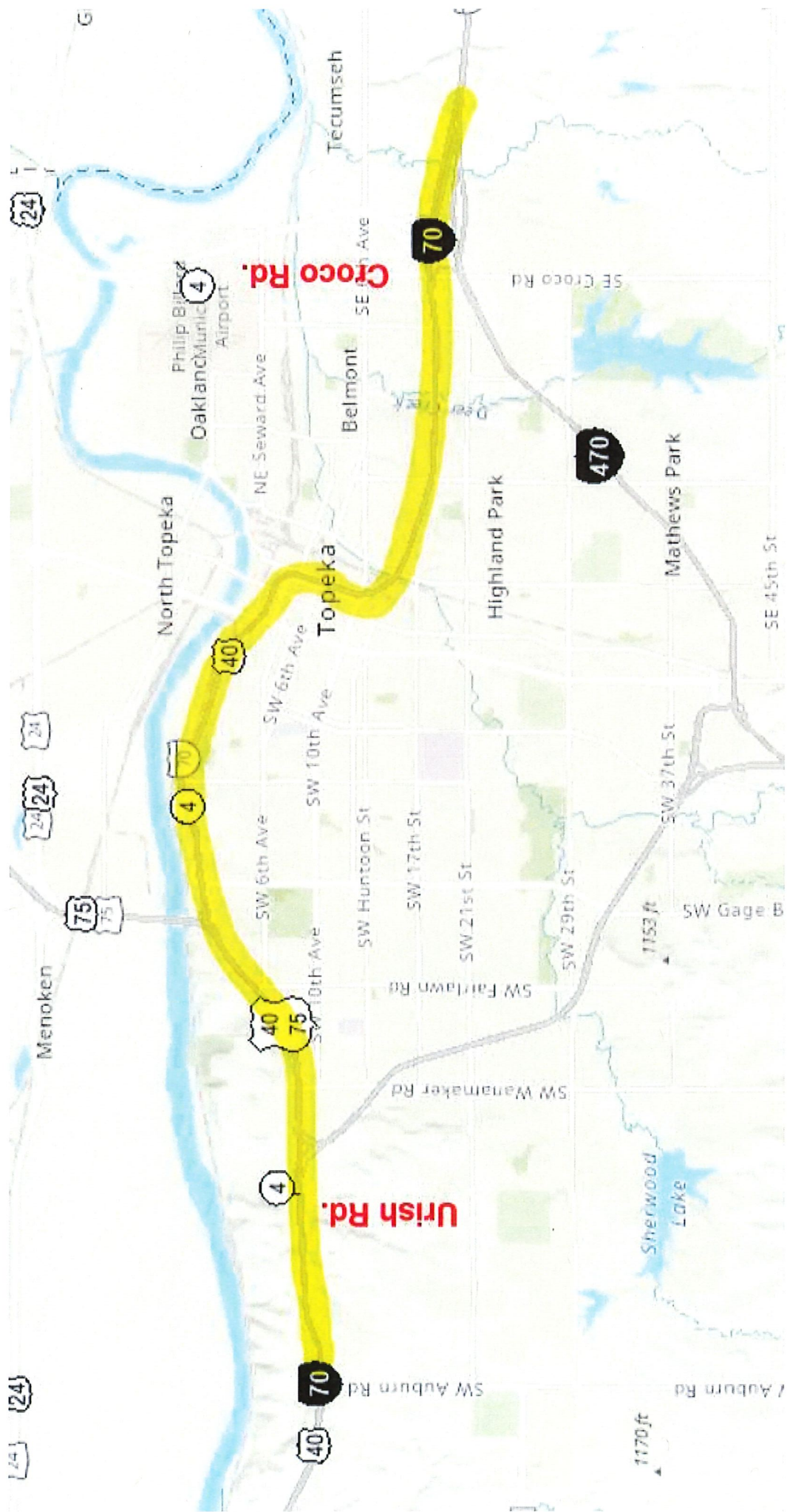
REASON FOR CHANGE: Split out portion of project into KA-7239-01. Revised location and cost estimate to reflect change.

Please attach a map showing the location of the project

EXPENSE SUMMARY (x1000)

*Phase	Year of Obligation	Federal (\$)	State (\$)	AC(?)	Local (\$)	TOTAL COST (\$)	Federal Source	AC Conv. Yr.
PE	2024		28					
CE	2024		210	Y				
CONS	2024		2,800	Y				
CE		189	(189)				NHPP	2028
CONS		2,520	(2,520)				NHPP	2028
TOTAL		2,709	329			3,038		

*PE (Preliminary Engineering & Design); ROW (Right-of-Way Acquisition); UTIL (Utility Work); Const (Construction); or CE (Construction Engineering) Other





**METROPOLITAN TOPEKA
PLANNING ORGANIZATION**
620 SE MADISON | TOPEKA KS
www.topekamtpo.org | 785.368.3728

Transportation
Improvement
Program

TIP

PROJECT DATA SHEET

New Project

2024-2027 TIP

TIP #: 1-23-11-1

KDOT#: KA-7199-01

Project Type:

Roadways & Bridges

Jurisdiction:

KDOT

Project:

Resurfacing on I-470 in Shawnee county

Fiscal Year(s):

2023 – 2024

Location:

I-470: from west I-70/I-470 junction, east to west edge
wearing surface of 37th Street bridge and 0.1 mile west of
Martin Drive, east to KTA

PROJECT TYPES:

Transportation
Alternative;
Roadways & Bridges;
Transit/Paratransit

Total Project Cost:

\$4,502,700.00

PROJECT Description and Justification: West I-70/I-470 junction, east to west edge wearing surface of 37th Street bridge: 1.5-inch milling and overlay. 0.1 mile west of Martin Drive, east to KTA: 3-inch overlay, patching and add ramp to Topeka Boulevard.

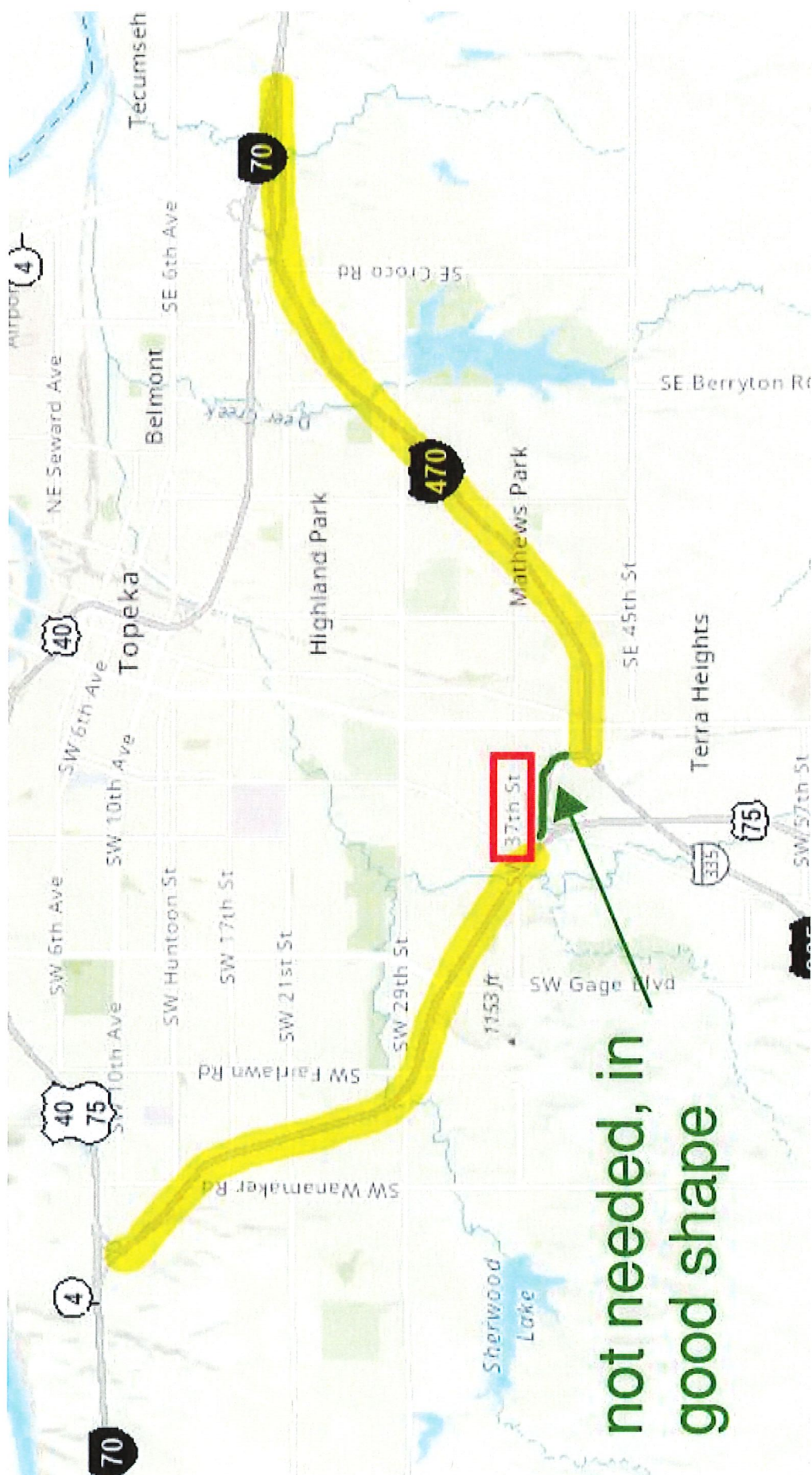
REASON FOR CHANGE: Program Addition

Please attach a map showing the location of the project

EXPENSE SUMMARY (x1000)

*Phase	Year of Obligation	Federal (\$)	State (\$)	AC(?)	Local (\$)	TOTAL COST (\$)	Federal Source	AC Conv. Yr.
PE	2023		41.5					
CE	2024		311.2	Y				
CONS	2024		4,150	Y				
CE		280.1	(280.1)				NHPP	2028
CONS		3,735	(3,735)				NHPP	2028
TOTAL		4,015.1	487.6			4,502.7		

*PE (Preliminary Engineering & Design); ROW (Right-of-Way Acquisition); UTIL (Utility Work); Const (Construction); or CE (Construction Engineering) Other





**METROPOLITAN TOPEKA
PLANNING ORGANIZATION**
620 SE MADISON | TOPEKA KS
www.topekamtpo.org | 785.368.3728

Transportation
Improvement
Program

TIP

PROJECT DATA SHEET

Amendment 2021-2024 TIP

TIP #: 1-23-10-1

KDOT#: KA-7239-01

Project Type: Roadways & Bridges

Jurisdiction: KDOT

Project: Resurfacing on I-70 in Shawnee county

Fiscal Year(s): 2024

Location: I-70: from southeast 6th Avenue, east to 0.47 mile east of Croco Road

Total Project Cost: \$2,821,000.00

PROJECT TYPES:

Transportation
Alternative;
Roadways & Bridges;
Transit/Paratransit

PROJECT Description and Justification: 1.5 inch milling and overlay

REASON FOR CHANGE: Project has been split out of KA-7198-01, projects will now be tied.

Please attach a map showing the location of the project

EXPENSE SUMMARY (x1000)

*Phase	Year of Obligation	Federal (\$)	State (\$)	AC(?)	Local (\$)	TOTAL COST (\$)	Federal Source	AC Conv. Yr.
PE	2024		26					
CE	2024		195	Y				
CONS	2024		2,600	Y				
CE		175.5	(175.5)				NHPP	2028
CONS		2,340	(2,340)				NHPP	2028
TOTAL		2,515.5	305.5			2,821		

*PE (Preliminary Engineering & Design); ROW (Right-of-Way Acquisition); UTIL (Utility Work); Const (Construction); or CE (Construction Engineering) Other



**METROPOLITAN TOPEKA
PLANNING ORGANIZATION**
620 SE MADISON | TOPEKA KS
www.topekamtpo.org | 785.368.3728

Transportation
Improvement
Program

TIP

PROJECT DATA SHEET

Amendment 2021-2024 TIP

TIP #: 1-23-12-1

KDOT#: KA-7240-01

Project Type: Roadways & Bridges

Jurisdiction: KDOT

Project: Resurfacing on I-470 in Shawnee county

Fiscal Year(s): 2024

Location: I-470 in Shawnee county from 0.1 mile west of Martin Drive,
east to KTA

Total Project Cost: \$1,085,000.00

**PROJECT
TYPES:**

Transportation
Alternative;
Roadways & Bridges;
Transit/Paratransit

PROJECT Description and Justification: 3-inch overlay, patching and add ramp to Topeka Boulevard

REASON FOR CHANGE: Project has been split out of KA-7199-01, projects will now be tied.

Please attach a map showing the location of the project

EXPENSE SUMMARY (x1000)

*Phase	Year of Obligation	Federal (\$)	State (\$)	AC(?)	Local (\$)	TOTAL COST (\$)	Federal Source	AC Conv. Yr.
PE	2024		10					
CE	2024		75	Y				
CONS	2024		1,000	Y				
CE		67.5	(67.5)				NHPP	2028
CONS		900	(900)				NHPP	2028
TOTAL		967.5	117.5			1,085		

*PE (Preliminary Engineering & Design); ROW (Right-of-Way Acquisition); UTIL (Utility Work); Const (Construction); or CE (Construction Engineering) Other



**METROPOLITAN TOPEKA
PLANNING ORGANIZATION**
620 SE MADISON | TOPEKA KS
www.topekamtpo.org | 785.368.3728

Transportation
Improvement
Program

TIP

PROJECT DATA SHEET

Revision 2021-2024 TIP

TIP #: 3-21-11-6

KDOT#: TE-0505-02

Project Type: Transportation Alternative

Jurisdiction: KDOT

Project: Topeka: Bikeways Trail Connections

Fiscal Year(s): 2024

Location: Topeka: 10 locations connecting to Landon, Shunga and North Levee Trails

Total Project Cost: \$409,700.00

PROJECT TYPES:

Transportation
Alternative;
Roadways & Bridges;
Transit/Paratransit

PROJECT Description and Justification: Construct 10' paths and separated bike lanes; install signage and sharrows.

REASON FOR CHANGE: Revised the let date from 12/23 to 1/24 and slight cost adjustment(s) – REVISION ONLY.

Please attach a map showing the location of the project

EXPENSE SUMMARY (x1000)

*Phase	Year of Obligation	Federal (\$)	State (\$)	AC(?)	Local (\$)	TOTAL COST (\$)	Federal Source	AC Conv. Yr.
CE	2024	12.7		No	3.2	15.9	TA	
CONS	2024	315		No	78.8	393.8	TA	
TOTAL		327.7			82	409.7		

*PE (Preliminary Engineering & Design); ROW (Right-of-Way Acquisition); UTIL (Utility Work); Const (Construction); or CE (Construction Engineering) Other